

**August 23, 2024**

**Subject: Response to Request for Advice - Committee for the Regional Assessment of Offshore Wind Development in Newfoundland and Labrador**

**From:** Government of Newfoundland and Labrador

**To:** Committee for the Regional Assessment of Offshore Wind Development in Newfoundland and Labrador

Shayne McDonald, Committee Chair  
Regional Assessment of Offshore Wind Development in Newfoundland and Labrador

c/o: Erin Stapleton  
Secretariat Manager  
Regional Assessment of Offshore Wind Development in Newfoundland and Labrador  
erin.stapleton@iaac-aeic.gc.ca

**Question 1:**

*The Committee would like to obtain a list of all tourism operators, their locations and list of activities within the Focus Area. Recommendations on how potential impacts can be addressed or avoided are welcomed.*

**Answer:**

Tourism, Culture and Recreation (TCAR) Response:

A list of tourism operators in the western focus area is in the attached excel document entitled: *Copy of Operations for Western Focus Area.*

TCAR recommends consultation with the following groups:

- Hospitality Newfoundland and Labrador
- Go Western Newfoundland
- Adventure Central
- Legendary Coasts of Eastern Newfoundland
- Tourism Southwest
- Newfoundland and Labrador Outfitters Association
- Newfoundland and Labrador Indigenous Tourism Association
- Parks Canada
- Gros Morne Cooperative
- Towns and communities along focus area
- Indigenous communities along focus area
- Qalipu First Nation
- Miawpukek First Nation

**Question 2:**

*The Committee would like to obtain a summary table, including locations and any further descriptions of the following (if available):*

*Shipwrecks within the Focus Area;*

*Areas of historical or cultural significance (official or non-official) within the Focus Area;*

**Answer:**

TCAR Response:

Archaeological resources in Newfoundland & Labrador are protected under the Historic Resources Act and the Archaeological Investigation Permit Regulations under the Act. The Provincial Archaeology Office (PAO) supports the minister of Tourism, Culture, Arts and Recreation in the administration of this legislation and reviews proposals for development and other activity that can negatively impact historic resources. In doing so, the PAO can call for archaeological assessment and/or mitigation if a proposed development or activity is likely to negatively impact historic resources. There are registered archaeological sites within the project areas (see tables below), however, supplying the locations of known sites would not provide those sites with additional protection and it could put them at additional risk. It can also put undocumented sites at additional risk if it is assumed that the known sites are the only ones that exist. It will be important to ensure that proposals for specific developments within the project areas are referred to the PAO for review to ensure that historic resources are properly considered and protected in advance of developments.

<b><i>Offshore and waters</i></b>	
<i>Area</i>	<i>No. of sites</i>
Northern Peninsula/northern boundary, to the tip of the Port au Port Peninsula	10 shipwrecks
Tip of the Port au Port Peninsula, to Cape Anguille	6 shipwrecks
Cape Anguille, to Hermitage Bay	24 shipwrecks
Hermitage Bay, to west tip of Burin Peninsula	5 shipwrecks
West tip of Burin Peninsula, to Paradise Sound	23 shipwrecks
<i>Total</i>	<i>68 shipwrecks</i>

<b><i>Islands (1km+ from shore)</i></b>	
<i>Area</i>	<i>No. of sites</i>
Northern Peninsula/northern boundary, to the tip of the Port au Port Peninsula -Wood Island (4); Governors Island (1); Fox Island (1); Red Island (1)	7 sites
Tip of the Port au Port Peninsula, to Cape Anguille	0 sites
Cape Anguille, to Hermitage Bay -Codroy Island and Pikes Island not counted -"East" Island, Grand Bruit (1); unnamed island, Pushthrough (1); unnamed island, Captain Island (1); Burgeo area (25); Red Island (1); Deer Island (1); Fox Island (1); Hermitage Bay/ Bay'D'Espoir area (8); Ramea (16).	55 sites
Hermitage Bay, to west tip of Burin Peninsula	0 sites
West tip of Burin Peninsula, to Paradise Sound -Burin Island (2); Oderin Island (3)	5 sites
<i>Total</i>	<i>67 sites</i>

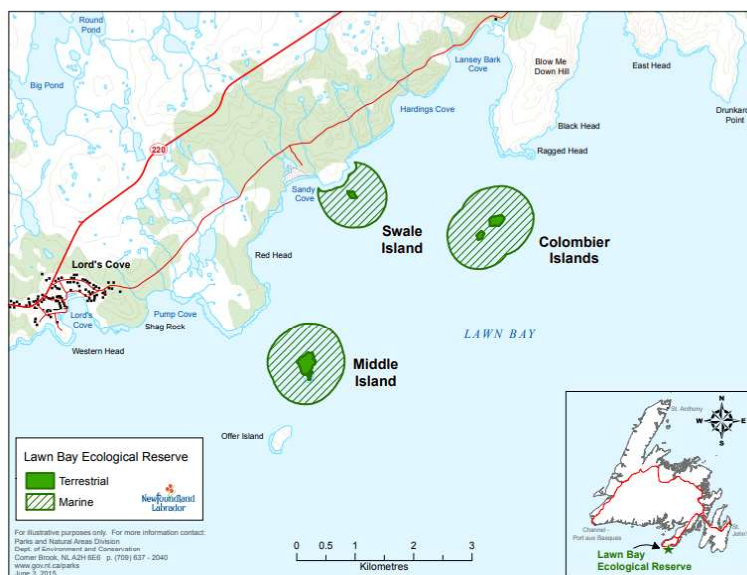
Please note that these numbers are approximate and are based on the focus area mapping provided. And again, these known sites represent only a fraction of the sites that exist in these areas. The number of known shipwrecks, for example, may be expected to dramatically increase in the near future based on work that we are considering commissioning through our Directed Research program.

### Question 3:

*The Committee would appreciate the recommendations from the Department of Environment and Climate Change, the Parks Division of the Department of Tourism, Culture, Arts and Recreation and the Department of Fisheries Forestry and Agriculture, on mitigations regarding protected areas under their respective mandates.*

### Environment and Climate Change (ECC) Response

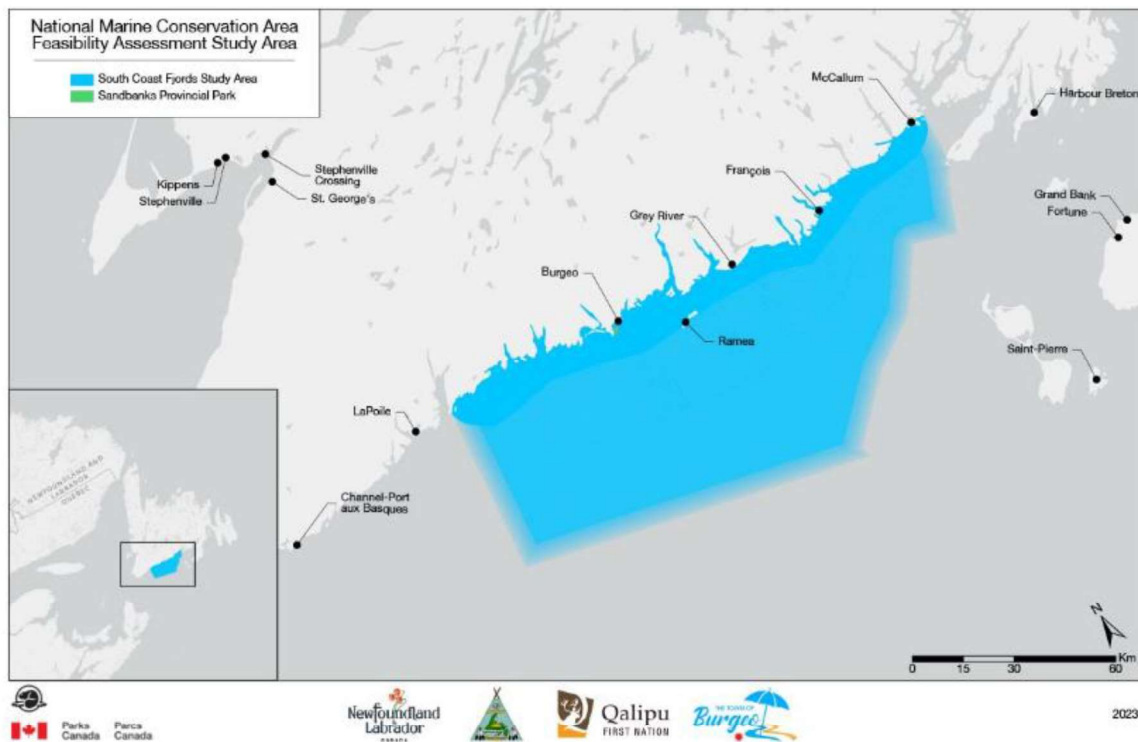
- The Department of Environment and Climate Change is responsible for the administration and management of Newfoundland and Labrador's wilderness and ecological reserves, provincial protected area network planning, and our Canadian Heritage Rivers Program.
- Within the focus area, the Lawn Bay Ecological Reserve includes islands in the marine environment. The small islands within Lawn Bay Ecological Reserve are home to thousands of nesting seabirds. The reserve was established primarily to protect the only known colony of Manx shearwater in North America. As a result, legislative protective measures are in place and these would have to be upheld during the development or implementation of an offshore wind project. These include but are not limited to tankers or other vessels longer than 20 metres are not permitted within the marine portion of the reserve and aircraft are not permitted to fly lower than 300 metres, take off, or land within the reserve from April 1 to October 30. More information is available at - [www.gov.nl.ca/ecc/natural-areas/wer/r-lbe/#directions](http://www.gov.nl.ca/ecc/natural-areas/wer/r-lbe/#directions).



- Ecological reserves with islands in the marine environment adjacent to the focus area include Cape St. Mary's Ecological Reserve. Transportation associated with an offshore wind project

in the focus areas would be required to adhere to legislative protective measures. These include but are not limited to motorized boats are not permitted within 100 metres of the cliffs containing nesting birds during the breeding season (April 1-October 30). More information is available at - [www.gov.nl.ca/ecc/natural-areas/wer/r-csme/](http://www.gov.nl.ca/ecc/natural-areas/wer/r-csme/).

- The Department of Environment and Climate Change works with Parks Canada and Environment and Climate Change Canada on federal protected areas candidate sites.
- Within the focus area, the Government of Canada (Parks Canada), the Province of Newfoundland and Labrador, Miawpukek First Nation, Qalipu First Nation, and the Town of Burgeo are collaborating on a feasibility assessment regarding the creation of a national marine conservation area and redesignation of Sandbanks Provincial Park as a national park in the South Coast Fjords region of Newfoundland. Ecological, cultural, economic, and social data and information is currently being gathered to prepare this feasibility assessment. More information is available at - <https://parks.canada.ca/amnc-nmca/cnamnc-cnmca/fjords-cote-sud-south-coast-fjords>. Should a national marine conservation area be established an offshore wind project in the focus areas would be required to adhere to federal legislative protective measures.



TCAR response:

Several Camping and Day use Parks, along with various Park Reserves below, are adjacent to Marine Environments in the Focus Area specified. From East to West along the coastal Focus Area we have:

- Frenchman's Cove (Camping)
- Jipujjkuei Kuespem (Park Reserve)
- Sandbanks (Camping)
- JT Cheesman (Camping)
- Codroy Valley (Day Use Park)
- Blow Me Down (Camping)
- The Arches (Day Use)

Our park locations are specifically chosen to protect and showcase unique Eco Regions of the Province which in some cases are heavily influenced, if not defined by, the Marine Ecosystem. The parks listed above fall into one of the sub-regions encompassed by the Maritime Barrens and Long-Range Barrens eco regions including the Southeastern Barrens, South Coast Barrens, Southern Long Range Barrens and Coastal Plains. Other eco regions, including the Western Newfoundland Forest, and Cordoy Sub Regions are unique from other forest areas due to the moderating effect of the Gulf of St. Lawrence creating longer growing seasons than other, more inland ecoregions. Any development undertaken in the Focus Area identified will require significant study to understand and mitigate for potential impact to their respective eco-regions.

From a public use perspective, Parks NL encourages and celebrates the use and enjoyment of our Province's wild places purely for their intrinsic value. Much has been made in recent years of the value of outdoor recreational opportunities in natural environments. Such places are often touted as vital for releasing stress and promoting relaxation which influence both physical and mental well-being. The Tourism industry in this province focuses heavily on marketing these natural areas and their therapeutic effects, to people living in places where these natural areas are being lost. For this reason, the natural environment in which Provincial Parks exist is of critical importance, both for their intrinsic and economic value.

**Question 4:**

*Within the Regional Assessment's Terms of Reference, it states that the Committee must: Consider the intersection of sex and gender with other identity factors and make recommendations on the manner in which future impact assessments should consider and address these factors. To aid the Committee in their work in integrating Gender Based Analysis Plus (GBA+), they would like to ask the Office of Women and Gender Equality (and any other related departments) for a list of contacts/organizations within the province to engage with to get the most comprehensive view of the province including, but not limited to, those that represent women and gender equality, disability-related, gender-based violence, anti-poverty, safe consumption, youth, etc.*

**Answer:**

Office of Women and Gender Equality (WGE) Response  
**Gender-based Analysis Plus (GBA+)**

- GBA+ is an analytical process that guides the systematic consideration of sex, gender, and other intersecting identity factors to ensure the development of effective, equitable, and inclusive policies, programs, services, legislation, and budgets.
- GBA+ aims to achieve equity, rather than equal treatment, through the examination of disaggregated data, as well as social, economic, and cultural conditions.
- GBA+ must be applied consistently at every step of the policy/program/service/legislation development cycle to ensure gender issues are addressed and that differing population needs are taken into consideration.
- The Government of Newfoundland and Labrador’s “all-of-government-approach” ensures that all diverse intersecting identity factors are considered throughout the development of provincial government policies, programs, services, legislation, and budgets.

### **Women’s Employment Plans (WEP)**

- GNL has put measures in place to improve women’s and gender diverse persons’ economic status by increasing both the range of occupational choice and improving employment opportunities for these groups.
- WGE intervenes in the provincial Environmental Assessment process to require proponents of mid-size projects with moderate employment and duration of work to develop WEPs.
- WEPs assist companies by helping to establish proactive policies, practices, and lines of accountability aimed at creating inclusive workplaces free from harassment and discrimination.
- In projects requiring contractors, sub-contractors and unions, clear lines of communication are established to ensure adherence to the company’s WEP.
- WGE has a designed template to provide to proponents who are considering, or have been directed to, develop a WEP.

### **Gender, Equity, Diversity, and Inclusion Plans (GEDIP)**

- The overall goal of GEDIPs is to support the participation of women, gender diverse persons, and other under-represented groups, in resource development projects in the province. To help achieve this goal, GEDIPs include:
  - Employment plans for women and gender diverse persons;
  - Diversity plans that target other under-represented groups, such as persons with disabilities, Indigenous peoples, and visible minorities; and
  - Business access strategies.
- GEDIPs help address some of the pressing social and economic issues affecting women and gender diverse persons today, such as:
  - Most of the wealth in NL comes from natural resource-based industries.
  - Mining, quarrying, oil and gas extraction, and construction were the largest contributors to our province’s year-over-year growth in earnings.
  - Yet, women and gender diverse persons are significantly under-represented at all levels of employment and procurement contracts in these sectors.

- Today, GEDIPs for offshore developments are negotiated as part of Benefits Agreements and the Canada-Newfoundland and Labrador Offshore Petroleum Board provide company reports to the Department of Industry, Energy, and Technology (IET).
- WGE and IET intervene in the environmental assessment process and require a GEDIP be included in the Benefits Agreement when a resource development project is of a significant size (i.e., medium–large scale and carried out over at least three years).
- IET leads the negotiations of GEDIPs in consultation with WGE, and other departments as necessary.
- GEDIPs must be approved by the Minister of IET and the Minister Responsible for WGE prior to project commencement.
- Regular reporting on a project’s GEDIP is submitted by project operators to IET as part of the Benefits Agreement reporting mechanisms.

WGE encourages the Committee to reach out to the following provincial government departments for further information on issues raised in Question 4:

- Department of Children, Seniors, and Social Development
  - Disability Policy Office
  - Social and Economic Well-Being
- Department of Health and Community Services
- Department of Immigration, Population Growth, and Skills
- Office of Indigenous Affairs and Reconciliation
- Department of Industry, Energy, and Technology
- Department of Justice and Public Safety

Non-profit organizations:

- AnânuKatiget Tumingit Regional Inuit Women’s Association Inc. (ATRIWAI)
- The Association of New Canadians Newfoundland and Labrador (ANCNL)
- Empower, The Disability Resource Centre
- Inclusion NL
- Multicultural Women’s Organization of Newfoundland and Labrador
- Newfoundland Aboriginal Women’s Network (NAWN)
- Newfoundland Labrador Association of the Deaf (NLAD)
- Newfoundland and Labrador Organization of Women Entrepreneurs (NLOWE)
- Office to Advance Women Apprentices (OAWA NL)
- Provincial Advisory Council on the Status of Women (PACSW)
- Quadrangle NL
- techNL
- Thrive
- Trades NL
- Women and Resource Development Canada (WRDC)
- YWCA St. John’s

Health and Community Services Response (HCS)

HCS recommends that the Committee engage with the following groups:

- Indigenous leaders and health directors (see Appendix I for contact information)
- Provincial Advisory Council on the Status of Women
  - Tel: (709) 753-7270
  - E-mail: [info@pacsw.ca](mailto:info@pacsw.ca)
- Multicultural Women's Organization of NL
  - Executive Director: Kaberi Debnath
  - Phone: (709) 726-0321
  - E-mail: [kaberi.sd@mwonl.com](mailto:kaberi.sd@mwonl.com)
- End Sexual Violence NL
  - Tel: (709) 747-7757
  - E-mail: [info@endsexualviolence.com](mailto:info@endsexualviolence.com)
- Quadrangle NL
  - Executive Director: Colt Politte
  - [colt@thequadnl.com](mailto:colt@thequadnl.com)
- Trans Support NL (TSNL)
  - Email: [tsnl.umbrella@gmail.com](mailto:tsnl.umbrella@gmail.com)
- Thrive
  - Tel: (709) 754-0536
  - Email: [info@thrivecyn.ca](mailto:info@thrivecyn.ca)
- SWAP (Safe Works Access Program) – program of Aids Committee NL
  - Executive Director: Gerard Yetman
  - [gyetman@acnl.net](mailto:gyetman@acnl.net)
  - SWAP Line: (709) 757-7927

**Question 5:**

*As previously discussed in a meeting with all Regional Assessment signatories held on January 10, 2024, the Government of Newfoundland and Labrador indicated they would compile information from oil and gas operators on the practical need of utilizing offshore wind to help decarbonize their platform operations in the Jean d'Arc Basin. If any progress has been made on this matter, the Committee would be interested in this information.*

**Answer:**

While no offshore oil and gas operators in NL have formal plans to incorporate offshore wind at this time, this is an area being actively explored at as a potential tool to lower emissions in the sector. IET has nothing further to update at this time.

**Question 6:**

The Committee previously posed this question to C-NLOPB, in which they suggested to seek advice from the Government of Newfoundland and Labrador and Natural Resources Canada for clarification:

Through the Committee's engagement, they have heard of the potential for decarbonization of oil and gas platforms through wind energy initiatives, though no formal plans have been stated to the Committee to date. Since the Committee's Focus Area does not negate the possibility of

offshore wind developments to occur outside of the current boundaries of this area, if an oil & gas proponent did wish to establish a wind energy development to decarbonize platforms, what would that process look like under the board, and could a project of this sort be covered under an amendment to the proponent's current authorization plan?

**Answer:**

Response under consideration.

**Question 7:**

*The Committee requests the following information. Where possible, information should be disaggregated, should focus on coastal communities along the west and south coast and extending to Placentia Bay (i.e., coastal communities along the Regional Assessment Focus Area), and should include long-term trends (e.g., past 50 years).*

- *A summary of population trends overtime for the province as a whole and for the census sections in the Focus Area*
- *Measures of provincial economy such as GDP, contributing sector breakdown, capital investment etc. Highlight key changes, e.g. start of offshore oil industry, start of cod moratorium, major drop in demand for paper etc.*
- *Information on labour force, employment and education (e.g., distribution of workforce across types of employment, average and median income, unemployment rate, percent of population on fixed income etc.)*
- *Community services, capacity and pressures (e.g., healthcare, childcare, housing etc.) Provide information or source of information for progress on the Health Accord implementation.*

*Cost of living*

- *Any existing data/analysis on positive and adverse impacts of the introduction of offshore oil and gas or other large-scale development (e.g., boom-bust cycles, influx of workers, economic*
- *and recommendations for mitigation (and/or enhancements of positive effects) in the context of offshore wind based on this experience.*
- *In order to support development of the new offshore oil and gas industry in the late 70s/early 80s, the province introduced several programs to develop the capability, capacity, workforce, educational institutions and programs, investment community, and research community relevant to that industry: is there intent to have comparable initiatives for offshore wind energy?*
- *To aid in the development of infrastructure to support the new offshore petroleum industry, the province initiated a province-wide survey to identify potential communities, industrial sites and/or geographic locations for possible opportunities, such as supply base. Will there be a comparable initiative for offshore wind energy?*

**Answer:**

HCS Response.

- Progress on the Health Accord implementation, to March 2024, can be found here: [Resources - Well-Being NL \(wellbeingnl.ca\)](https://www.wellbeingnl.ca) and in the accompanying pdf update, to June 2024, provided by the Office of Health Transformation, Executive Council. (Contacts: Heather Hanrahan [heatherhanrahan@gov.nl.ca](mailto:heatherhanrahan@gov.nl.ca) and Lynn Taylor [LynnTaylor@gov.nl.ca](mailto:LynnTaylor@gov.nl.ca))

- Recruitment and retention of health care professionals has been challenging in recent years, especially so in rural and remote locations such as those included in the Committee's geographic "Focus Area".
- Health Accord NL (HANL) identified need for transformational change, particularly with access to community based Primary Health Care (PHC). Poor health outcomes and high rates of chronic disease substantiate the need for system transformation in NL. Significant challenges exist in relation to PHC access in NL including geographical disparities, increases in patient demand and complexity, use of Emergency Departments (EDs) for PHC, recruitment and retention of various healthcare professionals, as well as meeting unique needs of vulnerable populations. HCS continues to work and collaborate with NL Health Services to reimagine and innovate solutions that increase and create access to primary health care. (Source: *Family Care Teams: A Health Policy Framework for Newfoundland and Labrador 2023*).
- Patient Connect NL (PCNL) is a provincial waitlist for those who have identified in the province as being without a primary care provider. Since its inception, 92,435 individuals have registered with PCNL with 59,901 residents connected to Family Care Teams as of June 2024. For additional information and update on the status of NL's health care action plan please go to the following link [www.healthcareaction.ca](http://www.healthcareaction.ca).
- In 2022, HANL envisioned **35 community teams** in three to five years. Today Family Care Teams are fulfilling the HANL recommendations with **23** teams announced to date. Family Care Teams are an innovative approach to re-imagine and re-design the health system in Newfoundland and Labrador that aim to improve access and continuity of primary health care (PHC) for individuals and families in their community. They represent a significant shift from solo-based community practice and program-based models of service delivery to an inter-disciplinary team-based model. Family Care Teams offer seamless access to multiple health care professionals that focus on meeting the health and social needs of individuals and families.
- There have been 23 of 35 Family Care Teams announced for the province, with 17 currently operational or partially operational. As per the identified Regional Area Focus, the current location and status of Family Care Teams in those areas include:
  - Western Region: Stephenville-Bay St. George, Humber Valley-White Bay, Port Aux Basques, Northern Peninsula are partially operational
  - Central Region: Grand Falls -Windsor, Coast of Bays are partially operational
  - Eastern Rural: Southern Avalon is operational while Conception Bay North, Clarenville, Bonavista and Burin are partially operational
- In collaboration with NL Health Services (NLHS), additional efforts to increase access to primary health care include:
  - In July 2023, the department announced that mobile clinics will bring primary health care to people and communities in the province who require non-urgent care and are unable to access a primary care provider, such as a family doctor or nurse practitioners.
  - To date, mobile clinics have been launched in the Central and Eastern Urban Zones of NL Health Services.
  - Virtual Primary Care Services were launched in November 2023 as part of the provincial virtual care strategy to increase access to health care for residents who do not have a primary care provider.
  - Family Care Teams will incorporate mobile and virtual care approaches while operating in hub and spoke models to ensure care is accessible regardless of location.

- Offshore wind development has the potential to expand populations in coastal communities across three of the five Zones in NLHS, as well as the greater Corner Brook and Stephenville areas. A population increase would put demand on local health services, including hospitals, health centres, family care teams, and possibly offshore medical rescue services. Health services in some communities would also be impacted by the temporary demands from a transient worker population during the building phase of this project, and then the more permanent health services impacts once the projects are fully operational. This was experienced before with the population booms in smaller communities as a result of building the Hibernia platform, Hebron platform, Long Harbour Processing Plant, and the Muskrat Falls Power Plant; which were followed quickly by the shrinking of the communities once projects were completed. Local health services need to be prepared for temporary pressures as a result of offshore wind development.

#### Department of Immigration, Population Growth and Skills (IPGS) Response

- IPGS produces regional labour market profiles for Census Divisions throughout the province. Upon reviewing the map of the Regional Assessment (RA) focus areas, IPGS would suggest regional profiles for Census Divisions 2, 3, 4, 5, 9 would be helpful in respect to the third bullet of this question. These profiles are publicly available on the Labour Market Information website and contain population data, education attainment, and labour force metrics.
- IPGS recently provided funding to econext in support of a “Clean Energy Initiative: Workforce Development and Innovation” project, under the Labour Market Partnership program, Canada-NL Labour Market Development Agreement. The focus of the project is to accelerate the participation of Newfoundland and Labrador’s workforce in emerging clean energy industries including wind, hydrogen and the bioeconomy. The work to date has been primarily focused on onshore wind activity. The deliverables of the econext project include:
  - Identifying workforce capacity gaps;
  - Meeting short term workforce needs through attraction and retention;
  - Meeting short term workforce needs through micro-learning;
  - Developing hydrogen focused post-secondary curriculum and courses;
  - Creating greater awareness of job opportunities and requirements with clean growth; and,
  - Increasing clean energy innovation in Newfoundland and Labrador.
  - As the work progresses, information will be made available publicly on the results of the project.

Data provided by Department of Finance (Excel Sheet entitled: Copy of Wind Development Committee Data Request-August 2024)

- A summary of population trends overtime for the province as a whole and for the census sections in the Focus Area
- Measures of provincial economy such as GDP, contributing sector breakdown, capital investment etc. Highlight key changes, e.g. start of offshore oil industry, start of cod moratorium, major drop in demand for paper etc.

- Information on labour force, employment and education (e.g., distribution of workforce across types of employment, average and median income, unemployment rate, percent of population on fixed income etc.)

The excel file attached has a summary sheet with links to the available data at the provincial level. The Committee asked for data for the past 50 years so we have included a time series that the data can support. The regional and community data from the Community Accounts are available as separate sheets in the file organized by indicator as requested.

FIN also suggests that the committee could review the Community Accounts website as there may be other data that would be of interest, and FIN could provide assistance if they want to extract data from the website.

FIN also provided attached map entitled Focus Area for the Regional Assessment of Offshore Wind Development, which shows Communities and local areas adjacent to the Focus Area.

**Appendix I: Indigenous Leaders and Health Directors**

July 2024

**Nunatsiavut Government****Minister of Health and Social Development  
Ordinary Member for Upper Lake Melville**

Gerald Asivak  
1A Hillcrest Road  
Happy Valley Goose Bay, NL A0P 1E0  
**Tel:** 709-896-8582  
**Email:** <email address removed>

**Copy to:****Deputy Minister of Health and Social Development**

Michelle Kinney  
P.O. Box 909, Stn "B"  
Happy Valley-Goose Bay, NL A0P 1E0  
**Tel:** 709-896-9750 ext. 252  
**Email:** <email address removed>

**Innu Nation****Grand Chief**

Simon Pokue  
**Email:** <email address removed>

Copy Luke Rich - <email address removed>

**Deputy Grand Chief**

Christopher Rich  
**Email:** <email address removed>

Copy Nathan Penashue - <email address removed>

**Sheshatshiu Innu First Nation****Chief**

Etienne Rich  
Sheshatshiu Innu First Nation  
P.O. Box 160  
Sheshatshiu, NL A0P 1M0  
**Tel:** 709-497-8522     **Fax:** 709-497-8757/ 497-8362  
**Email:** <email address removed>

**Copy**

**Primary Health Director - Mary Pia Benuen -** <email address removed>

**Social Health Director - Helen Aster -** <email address removed>

**Mushuau Innu First Nation****Chief**

John Nui  
 Mushuau Innu First Nation  
 P.O. Box 190  
 Natuashish, NL A0P 1A0  
**Tel:** 709-478-8775/478-2143/478-8902  
**Cell:** 709 899-6017   **Fax:** 709-478-8841  
**Email:** <email address removed>

Copy:

**Health Director** - Kathleen Benuen - <email address removed>

**Senior Health Administrator** – William Amanyire - <email address removed>

**Innu Round Table Secretariat****Germaine Benuen, Executive Director**

PO. Box 449  
 Sheshatshiu, NL  
 A0P 1M0  
**Email:** <email address removed>

**Copy:** Annie Picard, IRT Health Coordinator - <email address removed>

**NunatuKavut Community Council****President**

Mr. Todd Russell  
 NunatuKavut Community Council  
 P.O. Box 460, Stn "C"  
 Happy Valley-Goose Bay, NL A0P 1C0  
**Tel:** 709-896-0592   **Toll Free:** 1-877-896-0592  
**Email:** <email address removed>

**Copy to:**

**Ms. Tiffany Lambourne**

Executive Assistant to the President  
 Tel: (709) 896-0592, ext. 225  
 Fax: (709) 896-0594 <email address removed>

**Director of Health and Community Services**

Kristy Dyson - <email address removed>

**Miawpukek First Nation**

**Chief**

Brad Benoit

Miawpukek Mi'kamawey Mawi'omi

50 Miawpukek Drive

P.O. Box 10

Conne River, NL A0H 1J0

**Tel:** 709-882-2470 ext. 1265 1-866-882-2470 **Cell:** 709-538-7778**Email:** <email address removed>**Copy to:****Health and Social Services Director**

Ada John

Miawpukek First Nation

P.O. Box 10

Conne River, NL A0H 1J0

**Tel:** 709-882-2470 ext.5102**Email:** <email address removed>**Qalipu Mi'Kmaq First Nation****Interim Chief**

Ms. Jennifer (Jenny) Brake

Qalipu Mi'Kmaq First Nation

3 Church Street

Corner Brook, NL A2H 2Z4

**Tel:** 709-634-0996 709-634-5070 **Cell:** (709) 660-5310**Email:** <email address removed>**Copy to:****Director of Health and Wellness**

Mitch Blanchard

Qalipu Mi'Kmaq First Nation

3 Church Street

Corner Brook, NL A2H 2Z4

**Tel:** 709-634-8046**Email:** <email address removed>

**August 26, 2024**

**Subject: Addendum to Response to Request for Advice - Committee for the Regional Assessment of Offshore Wind Development in Newfoundland and Labrador**

**From:** Government of Newfoundland and Labrador

**To:** Committee for the Regional Assessment of Offshore Wind Development in Newfoundland and Labrador

Shayne McDonald, Committee Chair  
Regional Assessment of Offshore Wind Development in Newfoundland and Labrador

c/o: Erin Stapleton  
Secretariat Manager  
Regional Assessment of Offshore Wind Development in Newfoundland and Labrador  
[erin.stapleton@iaac-aeic.gc.ca](mailto:erin.stapleton@iaac-aeic.gc.ca)

### **Question 3**

#### Department of Fisheries, Forestry and Agriculture (FFA) Response:

The only coastal protected area under FFA - Wildlife Division's purview is Big Barasway Wildlife Reserve, established to provide protection for Piping Plover which is listed as Endangered under the Newfoundland and Labrador Endangered Species Act and the federal Species at Risk Act. The Wild Life Reserve Big Barasway, Burgeo Regulations under the **Wildlife Act** ([www.assembly.nl.ca/Legislation/sr/Regulations/rc960770.htm](http://www.assembly.nl.ca/Legislation/sr/Regulations/rc960770.htm)) apply and prohibit development. As per previous recommendations for terrestrial wind development in Newfoundland and Labrador, FFA will require a setback from the boundary of Big Barasway Wildlife Reserve to protect endangered avifauna and bats to maintain the ecological integrity of the Wildlife Reserve.

The Committee should be aware of the existing or proposed conservation-focused marine areas listed below or adjacent to the focus area that may impact offshore wind development. Additionally, the Government of Newfoundland and Labrador and the Government of Canada are collaborating on marine spatial planning in the province, which may play a role in identifying area-based synergies and conflicts among ocean users such as offshore wind.

- Cape St. Mary's Ecological Reserve
- Laurentian Channel Marine Protected Area
- Penguin Islands Lobster Area Closure
- South Coast Fjords National Marine Conservation Area (under consideration)
- Southeast Avalon Conservation Planning Initiative (under consideration)
- Southern Slope Area Marine Refuge (under consideration)

### **Question 7**

#### FFA Response:

Commercial and recreational fishing in the focus area - The Regional Assessment of Offshore Wind (NL) focus area potentially interacts with fisheries in Northwest Atlantic Fisheries Organization (NAFO) Divisions 3Ps and 3Pn4R (See Annex 1). FFA's Sustainable Fisheries and Oceans Policy Division highlights the use of the Government of Canada's Marine Planning Atlas

(Atlantic) as a tool for aggregating fisheries' information, including commercial fishing catch by species and gear type. Notably, this data only contains commercial landings data from vessels greater than 35 feet and does not include information about international fishing vessels, vessels less than 35 feet, or recreational fishing. NL's recreational groundfish fishery occurs in all NAFO areas/subareas around Newfoundland and Labrador, including 3Ps, 3Pn, and 4R, representing an important social and cultural activity in the province. Management measures for the 2024 recreational groundfish fishery are available at: <https://www.dfo-mpo.gc.ca/fisheries-peches/decisions/fm-2024-gp/atl-29-eng.html>.

Regarding commercial cod fishing in the focus area, the Southern NL cod in NAFO Division 3Ps, managed by Canada and France (Saint-Pierre et Miquelon), remains in the critical zone under Fisheries and Ocean Canada's Precautionary Approach Framework, requiring minimal fishing removals. Recent scientific surveys in 2023 confirmed that 3Ps Cod continues to experience low productivity and remains in the critical zone, with the 2022 biomass index at its lowest since 1997. Despite some signs of improvement since 2018, the stock's overall low biomass and small fish sizes persist. The 3Ps Cod Rebuilding Plan aims for a positive stock growth trajectory, but current projections indicate a 75% probability that significant growth will not occur by 2027. The Northern Gulf of St. Lawrence cod stocks of NAFO Divisions 3Pn4RS, fished by over 700 inshore fixed-gear enterprises from NL across NAFO Division 4RST, have faced historical moratoriums. As of 2024, the stocks remain in the critical zone.

Post-cod moratorium and seafood trends – Following the commercial cod moratorium announcement in July 1992, NL experienced Canada's single-largest industrial layoff, affecting over 30,000 people from over 400 coastal communities. Before the moratorium, cod accounted for 50-70% of NL's annual landings, while shellfish like snow crab contributed a minor portion. The moratorium impacted the economy, transitioning the industry from groundfish to shellfish-based fisheries.

Today, snow crab and American lobster are among the most valuable species, with snow crab leading in volume and value. The shift from cod to shellfish has had long-term economic implications, significantly altering capital investments and contributions to GDP, reflecting the decline of the groundfish industry. Atlantic cod remains culturally significant despite this shift, with regulated recreational fishing areas in NL. Ultimately, the cod moratorium transformed NL's fisheries, leading to a shellfish-dominated industry that continues to shape the province's economy and the livelihoods of its coastal communities.

The Government of Newfoundland and Labrador publishes Seafood Year in Reviews (YIRs), providing an annual comprehensive overview of industry performance and economic outlook of wild fisheries and aquaculture sectors in NL. Current and archived YIRs from 1997 are available at: [Publications – Fisheries and Aquaculture – Fisheries, Forestry and Agriculture \(gov.nl.ca\)](#).

**Aquaculture** – In addition to wild fisheries, Newfoundland and Labrador's aquaculture sector plays an important economic role in the province. In 2023, NL's aquaculture industry added \$240 million to the provincial economy, contributing 523 direct and approximately 994 indirect jobs. The focus area may encompass NL's primary finfish aquaculture area, including along the south coast and Placentia Bay.

The Government of NL actively supports the growth of the aquaculture industry in the province, including the ongoing expansion of finfish aquaculture on the south coast, and FFA, as the lead regulator for aquaculture in the province, must be consulted regarding potential offshore wind developments in areas suitable for aquaculture.

Annex 1

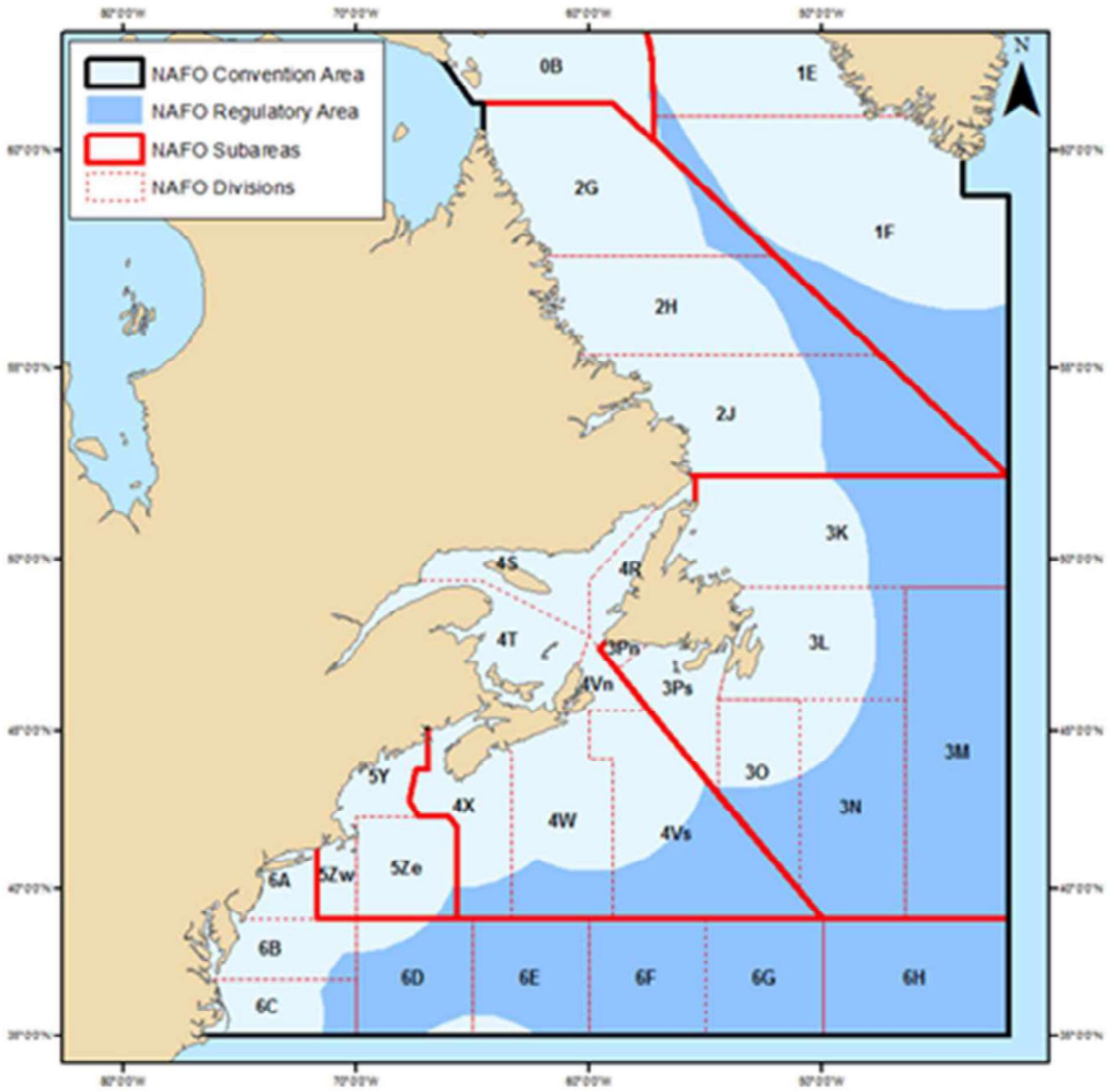


Figure 1: Northwest Atlantic Fishing Organization (NAFO) Regulatory Areas

Organization	Business Name	Sub Type	BuSLOC	Community	BuSLOC	Region	Touring Route	BuSLOC	Season Description
Department of Environment and Climate Change	Oceanview Retreat	Accommodation	Belburns	Western	Western	Viking Trail	May 20 - Dec 31		
Association Regional De Le Cote Ouest Inc.	Table Point Ecological Reserve	Attraction	Belburns	Western	Western	Viking Trail	Jan 1 - Dec 31		
Leo Greene	Cap St. George & Mainland Folk Festival / Regional Bilingual Folk Festival	Festival/Event	Black Duck Brook	Western	Western	French Ancestors Route	Aug 2 - 4, 2024		
Steele Hotels	New & Draw Hotel	Accommodation	Corner Brook	Western	Western	Captain Cook's Trail/Humber Valley, Admiral Palliser's Trail	Jan 1 - Dec 31		
Innovative Hotels GP LTD	Rhonda's Hillside Haven Housekeeping Units	Accommodation	Corner Brook	Western	Western	Captain Cook's Trail/Humber Valley, Admiral Palliser's Trail	Jan 1 - Dec 31		
West Chestnut Hotel LP	Glynnmill Inn	Accommodation	Corner Brook	Western	Western	Captain Cook's Trail/Humber Valley, Admiral Palliser's Trail	Jan 1 - Dec 31		
Kerry & Stephanie Hutchings	Comfort Inn - Corner Brook	Accommodation	Corner Brook	Western	Western	Captain Cook's Trail/Humber Valley, Admiral Palliser's Trail	Jan 1 - Dec 31		
Etloq Developments Inc.	Greenwood Inn & Suites - Corner Brook	Accommodation	Corner Brook	Western	Western	Captain Cook's Trail/Humber Valley, Admiral Palliser's Trail	Jan 1 - Dec 31		
Grenfell Campus, Memorial University of Newfoundland	Stef's Suites	Accommodation	Corner Brook	Western	Western	Captain Cook's Trail/Humber Valley, Admiral Palliser's Trail	Jan 1 - Dec 31		
Grenfell Campus, Memorial University of Newfoundland	Appalachian Chales	Accommodation	Corner Brook	Western	Western	Captain Cook's Trail/Humber Valley, Admiral Palliser's Trail	Jan 1 - Dec 31		
Grenfell Campus, Memorial University of Newfoundland	Grenfell Campus, Memorial University of Newfoundland	Accommodation	Corner Brook	Western	Western	Captain Cook's Trail/Humber Valley, Admiral Palliser's Trail	Jan 03 - Aug 19		
S&M Park Limited	Grenfell Campus Summer Accommodations	Accommodation	Corner Brook	Western	Western	Captain Cook's Trail/Humber Valley, Admiral Palliser's Trail	May 03 - Aug 21		
Lisa & Noel Bennett	Historic Hotel Corner Brook	Accommodation	Corner Brook	Western	Western	Captain Cook's Trail/Humber Valley, Admiral Palliser's Trail	Jan 1 - Dec 31		
Corner Brook Hotel Ltd.	River's End Motel	Accommodation	Corner Brook	Western	Western	Captain Cook's Trail/Humber Valley, Admiral Palliser's Trail	Jan 1 - Dec 31		
Tacora Resources	Quality Inn Corner Brook	Accommodation	Corner Brook	Western	Western	Captain Cook's Trail/Humber Valley, Admiral Palliser's Trail	Jan 1 - Dec 31		
airbnb	The Coy Sunset	Accommodation	Corner Brook	Western	Western	Captain Cook's Trail/Humber Valley, Admiral Palliser's Trail	Jan 1 - Dec 31		
N/A	Greenings Suite	Accommodation	Corner Brook	Western	Western	Captain Cook's Trail/Humber Valley, Admiral Palliser's Trail	Dec 1 - Dec 31		
Tranquil city view	Callahan House	Accommodation	Corner Brook	Western	Western	Captain Cook's Trail/Humber Valley, Admiral Palliser's Trail	Jan 1 - Dec 31		
Coastal Lookout	Banatyne Bungalow	Accommodation	Corner Brook	Western	Western	Captain Cook's Trail/Humber Valley, Admiral Palliser's Trail	Jan 1 - Dec 31		
Rotary Arts Centre	Bob's Place	Accommodation	Corner Brook	Western	Western	Captain Cook's Trail/Humber Valley, Admiral Palliser's Trail	Jan 1 - Dec 31		
International Appalachian Trail Newfoundland and Labrador	Tranquil City View	Accommodation	Corner Brook	Western	Western	Captain Cook's Trail/Humber Valley, Admiral Palliser's Trail	Jan 1 - Dec 31		March 1 - November 30
Grenfell Art Gallery	Snow Street Retreat	Accommodation	Corner Brook	Western	Western	Captain Cook's Trail/Humber Valley, Admiral Palliser's Trail	Jan 1 - Dec 31		
City of Corner Brook	Coastal Lookout Suites	Accommodation	Corner Brook	Western	Western	Captain Cook's Trail/Humber Valley, Admiral Palliser's Trail	Jan 1 - Dec 31		
City of Corner Brook	Humber Park Haven	Accommodation	Corner Brook	Western	Western	Captain Cook's Trail/Humber Valley, Admiral Palliser's Trail	Jan 1 - Dec 31		
City of Corner Brook	Boonstic Brewing Company	Attraction	Corner Brook	Western	Western	Captain Cook's Trail/Humber Valley, Admiral Palliser's Trail	Jun 28 - Sep 2		
City of Corner Brook	Rotary Arts Centre	Attraction	Corner Brook	Western	Western	Captain Cook's Trail/Humber Valley, Admiral Palliser's Trail	Jan 1 - Dec 31		
City of Corner Brook	International Appalachian Trail Newfoundland and Labrador	Attraction	Corner Brook	Western	Western	Captain Cook's Trail/Humber Valley, Admiral Palliser's Trail	May 1 - Nov 30		
City of Corner Brook	Grenfell Art Gallery	Attraction	Corner Brook	Western	Western	Captain Cook's Trail/Humber Valley, Admiral Palliser's Trail	Jan 1 - Dec 31		
City of Corner Brook	Mill Whistler Road Train	Attraction	Corner Brook	Western	Western	Captain Cook's Trail/Humber Valley, Admiral Palliser's Trail	Jun 21 - Sep 2		
City of Corner Brook	Bartlett's Point Park	Attraction	Corner Brook	Western	Western	Captain Cook's Trail/Humber Valley, Admiral Palliser's Trail	Jan 1 - Dec 31		
City of Corner Brook	Captain James Cook Historic Site	Attraction	Corner Brook	Western	Western	Captain Cook's Trail/Humber Valley, Admiral Palliser's Trail	Jan 1 - Dec 31		
City of Corner Brook	Majestic Lawn	Attraction	Corner Brook	Western	Western	Captain Cook's Trail/Humber Valley, Admiral Palliser's Trail	Jan 1 - Dec 31		
City of Corner Brook	Historic Train Site	Attraction	Corner Brook	Western	Western	Captain Cook's Trail/Humber Valley, Admiral Palliser's Trail	Jan 15 - Sep 4		
City of Corner Brook	Margaret Bowler Park	Attraction	Corner Brook	Western	Western	Captain Cook's Trail/Humber Valley, Admiral Palliser's Trail	Jan 1 - Dec 31		
City of Corner Brook	Man in the Mountain	Attraction	Corner Brook	Western	Western	Captain Cook's Trail/Humber Valley, Admiral Palliser's Trail	Jan 1 - Dec 31		
City of Corner Brook	Major Bertram Butler Trail	Attraction	Corner Brook	Western	Western	Captain Cook's Trail/Humber Valley, Admiral Palliser's Trail	Jan 1 - Dec 31		
City of Corner Brook	Three Bear Mountain Trail	Attraction	Corner Brook	Western	Western	Captain Cook's Trail/Humber Valley, Admiral Palliser's Trail	Jan 1 - Dec 31		
Blow Me Down Trail	Blow Me Down Trail	Attraction	Corner Brook	Western	Western	Captain Cook's Trail/Humber Valley, Admiral Palliser's Trail	Dec 26, 2023 - Apr 18, 2024		
Corner Brook Stream Trail	Corner Brook Stream Trail Network	Attraction	Corner Brook	Western	Western	Captain Cook's Trail/Humber Valley, Admiral Palliser's Trail	Jan 1 - Dec 31		
Corner Brook Museum & Archives	Corner Brook Museum and Archives	Attraction	Corner Brook	Western	Western	Captain Cook's Trail/Humber Valley, Admiral Palliser's Trail	May 21 - Nov 1		
Odin's Axe Ltd.	Odin's Axe Ltd.	Attraction	Corner Brook	Western	Western	Captain Cook's Trail/Humber Valley, Admiral Palliser's Trail	Jan 1 - Dec 31		
Corner Brook Centre Bowl	Corner Brook Centre Bowl	Attraction	Corner Brook	Western	Western	Captain Cook's Trail/Humber Valley, Admiral Palliser's Trail	Jan 3 - Dec 3 (see website for hours)		
Arts & Culture Centres	Corner Brook Arts and Culture Centre	Festival/Event	Corner Brook	Western	Western	Captain Cook's Trail/Humber Valley, Admiral Palliser's Trail	Jan 1 - Dec 31, 2024		
Royal Canadian Legion Corner Brook	Canada Day with the Royal Canadian Legion	Festival/Event	Corner Brook	Western	Western	Captain Cook's Trail/Humber Valley, Admiral Palliser's Trail	Jul 1, 2024		
CB Nuit Incorporated	CB Nuit	Festival/Event	Corner Brook	Western	Western	Captain Cook's Trail/Humber Valley, Admiral Palliser's Trail	Sep 16 - 18, 2024		
City of Corner Brook	Corner Brook Day Celebration	Festival/Event	Corner Brook	Western	Western	Captain Cook's Trail/Humber Valley, Admiral Palliser's Trail	Jul 22 - 24 dates TBA		
City of Corner Brook	Jigs and Wheels	Festival/Event	Corner Brook	Western	Western	Captain Cook's Trail/Humber Valley, Admiral Palliser's Trail	Jul 26 - Aug 3, 2024		
Neighborhood Dance Works	Festival of New Dance	Festival/Event	Corner Brook	Western	Western	Captain Cook's Trail/Humber Valley, Admiral Palliser's Trail	Sep 2 - Oct 9, 2024		
New Found Family Drama Company	New Found Family Drama	Festival/Event	Corner Brook	Western	Western	Captain Cook's Trail/Humber Valley, Admiral Palliser's Trail	Jul 29 - Aug 29, 2024		
David Maggs	Camber Arts	Festival/Event	Corner Brook	Western	Western	Captain Cook's Trail/Humber Valley, Admiral Palliser's Trail	May 1 - Sep 30, 2024		
Megan Humphrey Yoga	Megan Humphrey Yoga	Festival/Event	Corner Brook	Western	Western	Captain Cook's Trail/Humber Valley, Admiral Palliser's Trail	Oct 18 - 20, 2024		
Kinmenes Club Of Corner Brook	Kinmenes Prince Edward Campground & RV Park	Park/Campground	Corner Brook	Western	Western	Captain Cook's Trail/Humber Valley, Admiral Palliser's Trail	May 31 - Sep 29		
Etloq Developments Inc.	Appalachian RV Park	Park/Campground	Corner Brook	Western	Western	Captain Cook's Trail/Humber Valley, Admiral Palliser's Trail	May 17 - Sep 30		
Island Treasures	Island Treasures	Shop/Gallery	Corner Brook	Western	Western	Captain Cook's Trail/Humber Valley, Admiral Palliser's Trail	Jan 1 - Dec 31		
State of the Arts Art Gallery and Custom Picture Framing	State of the Arts Art Gallery and Custom Picture Framing	Shop/Gallery	Corner Brook	Western	Western	Captain Cook's Trail/Humber Valley, Admiral Palliser's Trail	Jan 1 - Dec 31		
Star Taxi & Shuttle Service	Star Taxi & Shuttle Service	Tour	Corner Brook	Western	Western	Captain Cook's Trail/Humber Valley, Admiral Palliser's Trail	Jan 1 - Dec 31		
Rugged Edge	Rugged Edge ATV & Snowmobile Rentals & Tours	Tour	Corner Brook	Western	Western	Captain Cook's Trail/Humber Valley, Admiral Palliser's Trail	Jan 1 - Dec 31		
Ride in style	Ride in Style	Tour	Corner Brook	Western	Western	Captain Cook's Trail/Humber Valley, Admiral Palliser's Trail	Jan 1 - Dec 31		
Tight Loops Tight Lines	Cycle Solutions	Tour	Corner Brook	Western	Western	Captain Cook's Trail/Humber Valley, Admiral Palliser's Trail	Jan 1 - Dec 31		
Element Outdoor Education	Tight Loops Tight Lines	Tour	Corner Brook	Western	Western	Captain Cook's Trail/Humber Valley, Admiral Palliser's Trail	May 15 - Oct 17		
Historic Corner Brook Walking Tours	Element Outdoor Education	Tour	Corner Brook	Western	Western	Captain Cook's Trail/Humber Valley, Admiral Palliser's Trail	Jan 15 - Aug 16		
Steele Hotels	Historic Corner Brook Walking Tours	Tour	Corner Brook	Western	Western	Captain Cook's Trail/Humber Valley, Admiral Palliser's Trail	Jan 1 - Nov 1		
Steele Hotels	Carriage Room, Glynnmill Inn	Food and Beverage	Corner Brook	Western	Western	Captain Cook's Trail/Humber Valley, Admiral Palliser's Trail	Jan 1 - Dec 31		
West Chestnut Hotel LP	Wine Cellar	Food and Beverage	Corner Brook	Western	Western	Captain Cook's Trail/Humber Valley, Admiral Palliser's Trail	Jan 1 - Dec 31		
S&S Inc.	Crown & Moose Restaurant	Food and Beverage	Corner Brook	Western	Western	Captain Cook's Trail/Humber Valley, Admiral Palliser's Trail	Jan 1 - Dec 31		
Etloq Developments Inc.	Food & Beer	Food and Beverage	Corner Brook	Western	Western	Captain Cook's Trail/Humber Valley, Admiral Palliser's Trail	Jan 1 - Dec 31		
Newfound Sushii Inc	Wayward Spruce	Food and Beverage	Corner Brook	Western	Western	Captain Cook's Trail/Humber Valley, Admiral Palliser's Trail	Jan 1 - Dec 31		
Wing'n It Restaurants	Newfound Sushii Izakaya	Food and Beverage	Corner Brook	Western	Western	Captain Cook's Trail/Humber Valley, Admiral Palliser's Trail	Jan 1 - Dec 31		
Deer Lake Motel Ltd.	Wing'n It Restaurants	Food and Beverage	Corner Brook	Western	Western	Captain Cook's Trail/Humber Valley, Admiral Palliser's Trail	Jan 1 - Dec 31		
Spud Suites	The Trailway Hub	Accommodation	Deer Lake	Western	Western	Humber Valley, Viking Trail	Jan 1 - Dec 31		
3Cs Short Stays	Deer Lake Motel	Accommodation	Deer Lake	Western	Western	Humber Valley, Viking Trail	Jan 1 - Dec 31		
Margaret Macdonald	Spud Suites	Accommodation	Deer Lake	Western	Western	Humber Valley, Viking Trail	Jan 1 - Dec 31		
Judy Ann Fletcher	Studio Outback	Accommodation	Deer Lake	Western	Western	Humber Valley, Viking Trail	Jan 1 - Dec 31		
Deer Lake Express Hotel Ltd.	3Cs Short Stays - Cozy Comfort Cave	Accommodation	Deer Lake	Western	Western	Humber Valley, Viking Trail	May 17 - Oct 31		
Trailway Suite	3Cs Short Stays - Cozy Comfort Corner	Accommodation	Deer Lake	Western	Western	Humber Valley, Viking Trail	Jan 5 - Dec 31		
Dwayne Anstey	Lakeview Bed & Breakfast	Accommodation	Deer Lake	Western	Western	Humber Valley, Viking Trail	Jan 1 - Dec 31		
Bonds Autobody	Bird's Nest Bed & Breakfast	Accommodation	Deer Lake	Western	Western	Humber Valley, Viking Trail	Jan 1 - Dec 31		
Lakeside Lodgings	Holiday Inn Express Deer Lake	Accommodation	Deer Lake	Western	Western	Humber Valley, Viking Trail	Jan 1 - Dec 31		
Lakeside Lodgings	Trailway Suite	Accommodation	Deer Lake	Western	Western	Humber Valley, Viking Trail	Jan 1 - Dec 31		
Lakeside Lodgings	Cadix Rapids Apartment	Accommodation	Deer Lake	Western	Western	Humber Valley, Viking Trail	Jan 6 - Dec 23		
Town of Deer Lake	Bonds Cabin	Accommodation	Deer Lake	Western	Western	Humber Valley, Viking Trail	Apr 2 - Dec 31		
Town of Deer Lake	Lakeside Lodgings - Apartment	Accommodation	Deer Lake	Western	Western	Humber Valley, Viking Trail	Jan 1 - Dec 31		
Humber River Golf Club	Lakeside Lodgings - Vacation Home	Accommodation	Deer Lake	Western	Western	Humber Valley, Viking Trail	Jan 1 - Dec 31		
Town of Deer Lake	Walking Trails of Deer Lake	Attraction	Deer Lake	Western	Western	Humber Valley, Viking Trail	Jan 1 - Dec 31		
Humber River Golf Club	Deer Lake Beach	Attraction	Deer Lake	Western	Western	Humber Valley, Viking Trail	Jan 1 - Oct 31		
Town of Deer Lake	Humber River Golf Club	Attraction	Deer Lake	Western	Western	Humber Valley, Viking Trail	Jun 1 - Sep 30		
71492 Newfoundland & Labrador Inc.	Deer Lake Strawberry Festival	Festival/Event	Deer Lake	Western	Western	Humber Valley, Viking Trail	Jul 19 - Jul 21, 2024		
Genard Beaudin	Deer Lake Beach Campground & RV Park	Park/Campground	Deer Lake	Western	Western	Humber Valley, Viking Trail	May 21 - Oct 17		
Atelier West Studios	Gateway to the North RV Park	Park/Campground	Deer Lake	Western	Western	Humber Valley, Viking Trail	Jun 22 - Sep 15		
The Craft Box NL	Atelier West Studios	Shop/Gallery	Deer Lake	Western	Western	Humber Valley, Viking Trail	May 1 - Sep 30		
76377 Newfoundland and Labrador Corp. O/A YDF Gift Shop	The Craft Box NL	Shop/Gallery	Deer Lake	Western	Western	Humber Valley, Viking Trail	Jul 1 - Sep 3		
Deer Lake Motel Ltd.	YDF Gift Shop	Shop/Gallery	Deer Lake	Western	Western	Humber Valley, Viking Trail	Jan 1 - Dec 31		
Parks Division	Off the hook fish and Chips	Food and Beverage	Deer Lake	Western	Western	Humber Valley, Viking Trail	Jan 1 - Dec 31		
Deer Lake Motel Ltd.	Deer Lake Motel Dining Room	Food and Beverage	Deer Lake	Western	Western	Humber Valley, Viking Trail	Jan 1 - Dec 31		
Parks Division	J.T. Cheeseman Provincial Park	Attraction	J. T. Cheeseman Provincial Park	Western	Western	Codroy Valley Wetlands	Mid May - Mid Sep		
Shel Bombick	Smoky Cape Trail - J.T. Cheeseman Provincial Park	Attraction	J. T. Cheeseman Provincial Park	Western	Western	Codroy Valley Wetlands	Mid May - Mid Sep		
55559 Newfoundland & Labrador Inc.	The Turnip Bed and Breakfast	Accommodation	Parson's Pond	Western	Western	Viking Trail	Jan 1 - Dec 31		
The Town of Parsons Pond	Sunrise Cottages	Attraction	Parson's Pond	Western	Western	Viking Trail	Jan 1 - Dec 31		
Gros Morne Resort	Wanderer's Peak Tall Tale Trail	Attraction	St. Pauls Inlet	Western	Western	Viking Trail	Apr 15 - Nov 1 (not maintained in winter)		
Lomond River Lodge Ltd.	Gros Morne Golf Course	Attraction	Lomond River	Western	Western	Viking Trail	May 24 - Oct 10		
Lomond River Lodge Ltd.	Lomond River Lodge	Accommodation	Lomond River	Western	Western	Viking Trail	May 15 - Oct 15		
Lomond River Lodge Ltd.	Lomond River Lodge Cottages	Accommodation	Lomond River	Western	Western	Viking Trail	May 15 - Oct 15		
International Appalachian Trail Newfoundland and Labrador	Lomond River Lodge Campground	Park/Campground	Lomond River	Western	Western	Viking Trail	May 15 - Oct 15		
Parks Division	Indian Lookout Trail - International Appalachian Trail	Attraction	Portland Creek	Western	Western	Viking Trail	May 15 - Oct 31		
M & M Farming Company Ltd.	Arches Provincial Park	Attraction	Portland Creek	Western	Western	Viking Trail	Mid May - Mid Oct		
Parks Division	Midway Motel	Accommodation	Robinsons Junction	Western	Western	Three Rivers Scenic Drive	Jan 1 - Dec 31		
87007 Newfoundland and Labrador Ltd.	Codroy Valley Provincial Park	Attraction	St. Alban's	Central	Central	Coast of Bays	Early Jan - Mid Oct		
87007 Newfoundland and Labrador Ltd.	Maddox Motel - RV Sites	Park/Campground	St. Alban's	Central	Central	Coast of Bays	Jan 1 - Dec 31		
Park's Oceanview Place	Oceanview Park Place	Accommodation	Cox's Cove	Western	Western	Admiral Palliser's Trail	Jan 1 - Dec 31		
Four Seasons Tours Limited	The Cove Retreat	Accommodation	Cox's Cove	Western	Western	Admiral Palliser's Trail	Jan 1 - Dec 31		
Horatio Cluett	Four Seasons Tours	Tour	Cox's Cove	Western	Western	Admiral Palliser's Trail	Jan 1 - Dec 31		
Town of Garnish	Long Ridge Cottages	Accommodation	Garnish	Eastern	Eastern	Heritage Run	Jan 1 - Dec 31		
Horatio Cluett	Long Ridge Cottages	Accommodation	Garnish	Eastern	Eastern	Heritage Run	Jan 1 - Dec 31		
New Age Rentals	Long Ridge Hiking Trail	Attraction	Garnish	Eastern	Eastern	Heritage Run	May 1 - Oct 31		
Bottle Cove Guesthouse	Garnish Bakeapple Festival	Festival/Event	Garnish	Eastern	Eastern	Heritage Run	Aug 3 - 11, 2024		
Lark Harbour Town Council	New Age Rentals	Tour	Lark Harbour	Western	Western	Captain Cook's Trail	May 15 - Sep 15		
Outer Bay of Islands Enhancement Committee (OBIEC)	Bara Point Cottages-Portside Cabin	Accommodation	Lark Harbour	Western	Western	Captain Cook's Trail	Jan 1 - Dec 31		
Outer Bay of Islands Enhancement Committee (OBIEC)	Bottle Cove Guesthouse	Accommodation	Lark Harbour	Western	Western	Captain Cook's Trail	Jul 23 - Dec 23		
Outer Bay of Islands Enhancement Committee (OBIEC)	Bara Point Cottages- Smuggle Inn	Accommodation	Lark Harbour	Western	Western	Captain Cook's Trail	Jan 1 - Dec 31		
Outer Bay of Islands Enhancement Committee (OBIEC)	Botler Cove Beach / Day Park	Attraction	Lark Harbour	Western	Western	Captain Cook's Trail	Jan 1 - Dec 31		
Parks Division	Southeast Lighthouse Hiking Trail	Attraction	Lark Harbour	Western	Western	Captain Cook's Trail	Jan 1 - Dec 31		
Parks Division	Bottle								

Cow Head Tourism Committee	Cow Head Peninsula Hiking Trails	Attraction	Cow Head	Western	Viking Trail	May 1 - Nov 30
Cow Head Lobster Festival	Cow Head Lighthouse	Attraction	Cow Head	Western	Viking Trail	Jan 1 - Dec 31
Theatre Newfoundland Labrador	Theatre Newfoundland Labrador	Festival/Event	Cow Head	Western	Viking Trail	Jun 1 - Sep 30, 2024
Theatre Newfoundland Labrador	Gros Morne Theatre Festival	Festival/Event	Cow Head	Western	Viking Trail	Jun 1 - Sep 30, 2024
Dr. Henry N. Payne Community Museum & Craft Shop	Gros Morne Fall Fest	Festival/Event	Cow Head	Western	Viking Trail	Sep 26 - 29, 2024
Theatre Newfoundland Labrador	The Sinking of the S.S. Ethie - Theatre Newfoundland Labrador	Festival/Event	Cow Head	Western	Viking Trail	Jun 21 - Sep 1, 2024
Theatre Newfoundland Labrador	Neddy Norris Night - Theatre Newfoundland Labrador	Festival/Event	Cow Head	Western	Viking Trail	Jun 7 - Sep 24, 2024
Sea Breeze Bed & Breakfast	Sea Breeze RV Park	Park/Campground	Cow Head	Western	Viking Trail	May 19 - Oct 15
Parks Canada Gros Morne National Park	Shallow Bay Campground - PENTIKS - Parks Canada Gros Morne National Park	Park/Campground	Cow Head	Western	Viking Trail	Jun 7 - Sep 29
Parks Canada Gros Morne National Park	Shallow Bay Campground - Parks Canada Gros Morne National Park	Park/Campground	Cow Head	Western	Viking Trail	Jun 7 - Sep 29
Skivers	Skivers Fibre Studio & Wool Craft	Shop/Gallery	Cow Head	Western	Viking Trail	Jun 1 - Oct 5 (open part-time in off season)
House's Ltd.	Neddy's Pub & Eatery	Food and Beverage	Cow Head	Western	Viking Trail	Jan 1 - Dec 31
House's Ltd.	Shallow Bay Family Restaurant	Food and Beverage	Cow Head	Western	Viking Trail	Jan 1 - Dec 31
Salmon Run Resort	Salmon Run Resort	Park/Campground	Crabbes River Park	Western	Three Rivers Scenic Drive	May 13 - Sept 23
Wilson Goosney	Middle Brook Cottages & Chalets	Accommodation	Glenburnie	Western	Viking Trail	Apr 15 - Dec 31
Dolls House	Doll's House	Accommodation	Glenburnie	Western	Viking Trail	Apr 1 - Sep 30
Wilson Goosney	Middle Brook Gift Shop	Shop/Gallery	Glenburnie	Western	Viking Trail	Apr 15 - Dec 31
Carter Holdings Incorporated	The Southern Port Hotel	Accommodation	Harbour Breton	Central	Coast of Bays	Jan 1 - Dec 31
Carter Holdings Incorporated	The Southern Port Hotel Chalets	Accommodation	Harbour Breton	Central	Coast of Bays	Jan 1 - Dec 31
Hubert & Edwina Skinner	Harbour Breton Motel	Accommodation	Harbour Breton	Central	Coast of Bays	Jan 1 - Dec 31
Hubert & Edwina Skinner	Harbour Breton Chalet	Accommodation	Harbour Breton	Central	Coast of Bays	Jan 1 - Dec 31
Hubert & Edwina Skinner	Harbour Breton Efficiency Units	Accommodation	Harbour Breton	Central	Coast of Bays	Jan 1 - Dec 31
The Cozy Loft	The Cozy Loft	Accommodation	Harbour Breton	Central	Coast of Bays	Jan 1 - Dec 31
Town of Harbour Breton	Sunny Cottage Heritage Centre	Attraction	Harbour Breton	Central	Coast of Bays	Jul 2 - Sep 2
Town of Harbour Breton	Mill Pond Boardwalk	Attraction	Harbour Breton	Central	Coast of Bays	Jan 1 - Dec 31
Town of Harbour Breton	Roddy Point Lighthouse	Attraction	Harbour Breton	Central	Coast of Bays	Jan 1 - Dec 31
Town of Harbour Breton	The Elliott Premises / Dockside Café	Attraction	Harbour Breton	Central	Coast of Bays	Jul 1 - Sep 3
Town of Harbour Breton	Gun Hill Lookout	Attraction	Harbour Breton	Central	Coast of Bays	Jan 1 - Dec 31
Town of Harbour Breton	Deadman's Cove Beach & Trail	Attraction	Harbour Breton	Central	Coast of Bays	Jan 1 - Dec 31
Town of Harbour Breton	Harbour Breton Tradition By The Sea Festival	Festival/Event	Harbour Breton	Central	Coast of Bays	Jul 27 - Aug 7, 2024
Town of Harbour Breton	Sunny Cottage Garden Party	Festival/Event	Harbour Breton	Central	Coast of Bays	Jul 2024 - Aug 4, 2024
Town of Harbour Breton	Deadman's Cove RV Park	Park/Campground	Harbour Breton	Central	Coast of Bays	Jun 1 - Sep 30
Hubert & Edwina Skinner	Harbour Breton Boat Tours	Tour	Harbour Breton	Central	Coast of Bays	May 1 - Oct 1
Carter Holdings Incorporated	Robins Donuts	Food and Beverage	Harbour Breton	Central	Coast of Bays	Jan 1 - Dec 31
Carter Holdings Incorporated	Gros Xpress	Food and Beverage	Harbour Breton	Central	Coast of Bays	Jan 1 - Dec 31
Town of Harbour Breton	Dockside Café	Food and Beverage	Harbour Breton	Central	Coast of Bays	Jul 4 - Sep 8
Franz Zenz	Zenzville Campground	Park/Campground	Kippens	Western	French Ancestors Route	May 1 - Oct 15
VRBO	Humber Haven	Accommodation	Little Rapids	Western	Humber Valley	Jan 1 - Dec 31
88950 Newfoundland and Labrador corp.	Eagles Watch at Humber Valley Resort	Attraction	Little Rapids	Western	Humber Valley	Jan 1 - Dec 31
Pollen Nation Farm	Pollen Nation Farm	Attraction	Little Rapids	Western	Humber Valley	Jan 1 - Dec 31
Tippling's Place	Tippling's Place	Accommodation	Massey Drive	Western		Year round
Rosey Inn	Cozy Inn	Accommodation	Massey Drive	Western		Jan 1 - Dec 31
Froggy's Beach Pad	Froggy's Beach Pad	Accommodation	Pasadena	Western	Humber Valley	Jan 1 - Sep 2
Pasadena Ski and Nature Park Executive	Pasadena Ski and Nature Park	Attraction	Pasadena	Western	Humber Valley	Jan 1 - Dec 31
Wright's Family Farm Ltd.	Wright's Family Farm Ltd.	Attraction	Pasadena	Western	Humber Valley	Jul 5 - Oct 30
SEVA Meditation	SEVA Meditation	Festival/Event	Pasadena	Western	Humber Valley	Jun 22 - Oct 9, 2024
Town of Pasadena	Sounds of Summer	Festival/Event	Pasadena	Western	Humber Valley	Jul 17 - Aug 28, 2024
Town of Pasadena	Pasadena Days	Festival/Event	Pasadena	Western	Humber Valley	Aug 5 - Aug 11, 2024
Western Newfoundland Brewing Company Ltd.	Western Newfoundland Brewing Company	Shop/Gallery	Pasadena	Western	Humber Valley	Jun 1 - Dec 31
Cafe 59	Cafe 59	Food and Beverage	Pasadena	Western	Humber Valley	Jan 1 - Dec 31
Sailors View	Sailors View	Accommodation	Point au Gaul	Eastern	Heritage Run	Apr 1 - Nov 30
Ivi's View Guesthouse	Ivi's View Guesthouse	Accommodation	Port au Bras	Eastern		Jan 1 - Dec 31
Jane Pfeiffer	The Gaultois Inn	Accommodation	Chauvils	Central	Caribou Trail, Outport Adventure Cruise Part II - South Coast	May 13 - Nov 15
Parks Canada Gros Morne National Park	Lomond River Trail - Parks Canada Gros Morne National Park	Attraction	Lomond	Western	Viking Trail	Jan 1 - Dec 31
Parks Canada Gros Morne National Park	Stanleyville Trail - Parks Canada Gros Morne National Park	Attraction	Lomond	Western	Viking Trail	Jan 1 - Dec 31
Parks Canada Gros Morne National Park	Lomond Campground - Parks Canada Gros Morne National Park	Park/Campground	Lomond	Western	Viking Trail	May 17 - Oct 14
Deborah Gough and John Poirier	Inn on the Grand	Accommodation	O'Regan's, Cotdry Valley	Western	Coddy Valley Wetlands	Jan 1 - Dec 31
Dwayne Anstey	Catche Rapids Vacation Rental	Accommodation	Reidville	Western	Viking Trail, Humber Valley	Jan 1 - Dec 31
Dwayne Anstey	Catche Rapids Cottage	Accommodation	Reidville	Western	Viking Trail, Humber Valley	Jan 1 - Dec 31
Dwayne Anstey	Nicholsville Rental House	Accommodation	Reidville	Western	Viking Trail, Humber Valley	Jan 1 - Dec 31
D&S Electrical Contracting Ltd	Humber River Station	Accommodation	Reidville	Western	Viking Trail, Humber Valley	Jan 1 - Dec 31
Newfoundland Outback on Horseback/Catche Rapids Stable	Catche Rapids Stable	Attraction	Reidville	Western	Viking Trail, Humber Valley	Jan 1 - Dec 31
Newfoundland Insectarium	Newfoundland Insectarium	Attraction	Reidville	Western	Viking Trail, Humber Valley	May 19 - Oct 9
Town of Reidville	Reidville Day	Festival/Event	Reidville	Western	Viking Trail, Humber Valley	Jul 1, 2024
Newfoundland Outback on Horseback/Catche Rapids Stable	Newfoundland Outback on Horseback	Tour	Reidville	Western	Viking Trail, Humber Valley	Jan 1 - Oct 30
Sue MacDonald	The Four Winds	Accommodation	Ramea	Western	Outport Adventure Cruise Part II - South Coast	Jan 1 - Dec 31
Man-O-War Hill / Ramea Walking Trail	Ramea Heritage Centre/ Senior Puffins Museum	Attraction	Ramea	Western	Outport Adventure Cruise Part II - South Coast	Jan 30 - Oct 31
Man-O-War Hill / Ramea Walking Trail	Man-O-War Hill / Ramea Walking Trail	Attraction	Ramea	Western	Outport Adventure Cruise Part II - South Coast	Jan 1 - Dec 31
Man-O-War Hill / Ramea Walking Trail	Ramea Public Library	Attraction	Ramea	Western	Outport Adventure Cruise Part II - South Coast	Jan 1 - Dec 31
Man-O-War Hill / Ramea Walking Trail	Northwest Head Lighthouse	Attraction	Ramea	Western	Outport Adventure Cruise Part II - South Coast	Jan 1 - Dec 31
Man-O-War Hill / Ramea Walking Trail	Ball Family Community Garden	Attraction	Ramea	Western	Outport Adventure Cruise Part II - South Coast	May 1 - Oct 31
Man-O-War Hill / Ramea Walking Trail	Ramea Rock Island Music Festival	Festival/Event	Ramea	Western	Outport Adventure Cruise Part II - South Coast	May 1 - Oct 31
Otto Sparkes	Augustus Jane Inn Beach Cabin	Accommodation	Rocky Harbour	Western	Viking Trail	May 1 - Oct 12
Otto Sparkes	Augustus Jane Inn	Accommodation	Rocky Harbour	Western	Viking Trail	May 1 - Oct 31
Gros Morne Coastal Suites	Gros Morne Coastal Suites	Accommodation	Rocky Harbour	Western	Viking Trail	Apr 1 - Oct 31
Roughwater Enterprises Ltd.	Gros Morne Motel	Accommodation	Rocky Harbour	Western	Viking Trail	May 1 - Nov 30
Roughwater Enterprises Ltd.	Bayside Cottages	Accommodation	Rocky Harbour	Western	Viking Trail	May 1 - Nov 30
Roughwater Enterprises Ltd.	Java Jack's Bed & Breakfast	Accommodation	Rocky Harbour	Western	Viking Trail	May 1 - Oct 1
Bambury's Hillside Chalets Inc.	Bambury's Hillside Chalets	Accommodation	Rocky Harbour	Western	Viking Trail	Jan 1 - Dec 31
Rob Bryenton	Wildflowers Country Inn	Accommodation	Rocky Harbour	Western	Viking Trail	Jan 1 - Dec 31
Gail Mackie	C & G Cabins	Accommodation	Rocky Harbour	Western	Viking Trail	Jan 1 - Sep 15
Keith Shears	Gros Morne Cottages	Accommodation	Rocky Harbour	Western	Viking Trail	May 1 - Oct 15
Keith Shears	Gros Morne Suites	Accommodation	Rocky Harbour	Western	Viking Trail	May 1 - Oct 15
Meeting Hill Cottages	Meeting Hill Cottages	Accommodation	Rocky Harbour	Western	Viking Trail	Apr 1 - Oct 30
Gros Morne RV Campground Ltd.	Gros Morne RV Motel Accommodations	Accommodation	Rocky Harbour	Western	Viking Trail	May 15 - Oct 15
Charles David Connors	Anchor Down	Accommodation	Rocky Harbour	Western	Viking Trail	May 1 - Sep 30
James Parsons	Spruce Grove Cottages	Accommodation	Rocky Harbour	Western	Viking Trail	May 20 - Oct 31
Ocean Investments Limited	Ocean View Hotel	Accommodation	Rocky Harbour	Western	Viking Trail	April 1 - Dec 15
Gros Morne Cabins	Gros Morne Cabins	Accommodation	Rocky Harbour	Western	Viking Trail	Jan 1 - Dec 31
Leonardo Sandवाल & Tunde Miko	Bayview Heights Cottage	Accommodation	Rocky Harbour	Western	Viking Trail	Jan 1 - Oct 17
William Parsons	Mountain Range Cottages	Accommodation	Rocky Harbour	Western	Viking Trail	May 15 - Sep 15
Nancy Granter	Oliver's Landing	Accommodation	Rocky Harbour	Western	Viking Trail	Jun 1 - Sep 30
Walter & Karen Nicolle	Fisherman's Landing Inn	Accommodation	Rocky Harbour	Western	Viking Trail	Jan 1 - Dec 31
Alderbert Cottages Inc.	Alderbert Cottages Inc.	Accommodation	Rocky Harbour	Western	Viking Trail	Jan 1 - Dec 31
Main Street Holdings Ltd.	Hilltop Inn	Accommodation	Rocky Harbour	Western	Viking Trail	Jun 1 - Oct 30
Village Cottages Ltd	Village Cottages	Accommodation	Rocky Harbour	Western	Viking Trail	Jan 1 - Dec 31
Out East Adventures Inc.	Out East Adventure Centre (Hostel)	Accommodation	Rocky Harbour	Western	Viking Trail	Jan 1 - Apr 15
Norman L. Parsons	Bottom Brook Cottages	Accommodation	Rocky Harbour	Western	Viking Trail	Jan 1 - Dec 31
Joy Around Enterprises Ltd. O/A Buoy & Arrow	Buoy & Arrow Suites	Accommodation	Rocky Harbour	Western	Viking Trail	Jan 1 - Dec 31
Urve Manuel/The Glass Station	Squid Row Suites	Accommodation	Rocky Harbour	Western	Viking Trail	Jan 1 - Dec 31
Urve Manuel/The Glass Station	The Blackfin	Accommodation	Rocky Harbour	Western	Viking Trail	Jan 1 - Dec 31
The Fish Sheds	The Fish Sheds	Accommodation	Rocky Harbour	Western	Viking Trail	May 1 - Oct 31
The Period Lodging Company	The Period Lodging Company - Sea Spray Cottages	Accommodation	Rocky Harbour	Western	Viking Trail	May 1 - Nov 15
The Period Lodging Company	The Period Lodging Company - The Period By The Shore	Accommodation	Rocky Harbour	Western	Viking Trail	May 1 - Nov 15
The Period Lodging Company	The Period Lodging Company - The Period Retreat	Accommodation	Rocky Harbour	Western	Viking Trail	May 1 - Nov 15
Mesa Lookout/ The Cove/ The Little Cove	Studio in Gros Morne	Accommodation	Rocky Harbour	Western	Viking Trail	Jun 1 - Oct 31
SkyTm The Barn	SkyTm The Barn	Accommodation	Rocky Harbour	Western	Viking Trail	May 1 - Nov 30
Traditions By Miranda	Art of the Ocean Suite	Accommodation	Rocky Harbour	Western	Viking Trail	May 1 - Sep 30
The boat house	The Boat House	Accommodation	Rocky Harbour	Western	Viking Trail	May 1 - Oct 15
Rocked Retreat -Airbnb	Candlelight B & B	Accommodation	Rocky Harbour	Western	Viking Trail	May 1 - Sep 30
Rocked Retreat -Airbnb	Rocked Retreat	Accommodation	Rocky Harbour	Western	Viking Trail	Jun 15 - Oct 15
Rocked Retreat -Airbnb	The Gudrid Guesthouse	Accommodation	Rocky Harbour	Western	Viking Trail	Jan 1 - Dec 31
The boat house	The Look Out	Accommodation	Rocky Harbour	Western	Viking Trail	Jan 1 - Dec 31
Parks Canada Gros Morne National Park	Gros Morne Mountain Trail - Parks Canada Gros Morne National Park	Attraction	Rocky Harbour	Western	Viking Trail	Jan 25 - Mar 31
Parks Canada Gros Morne National Park	Visitor Centre - Parks Canada Gros Morne National Park	Attraction	Rocky Harbour	Western	Viking Trail	May 17 - Oct 14
Keith Shears	Gros Morne Wildlife Museum and Gift Shop	Attraction	Rocky Harbour	Western	Viking Trail	Jun 15 - Sep 15
Parks Canada Gros Morne National Park	Baker's Brook Falls Trail - Parks Canada Gros Morne National Park	Attraction	Rocky Harbour	Western	Viking Trail	Jan 1 - Dec 31
Parks Canada Gros Morne National Park	Gros Morne National Park - Parks Canada	Attraction	Rocky Harbour	Western	Viking Trail	Jan 1 - Dec 31
Parks Canada Gros Morne National Park	Lobster Cove Head Lighthouse - Parks Canada Gros Morne National Park	Attraction	Rocky Harbour	Western	Viking Trail	May 17 - Oct 14
Parks Canada Gros Morne National Park	Mattie Mitchell National Historic Site and Trail - Parks Canada Gros Morne National Park	Attraction	Rocky Harbour	Western	Viking Trail	Jan 1 - Dec 31
Town of Rocky Harbour	Salmon Point Trail	Attraction	Rocky Harbour	Western	Viking Trail	Jan 1 - Dec 31
Town of Rocky Harbour	Rocky Hills Lookout Trail	Attraction	Rocky Harbour	Western	Viking Trail	Jan 1 - Dec 31
Town of Rocky Harbour	Town Square	Attraction	Rocky Harbour	Western	Viking Trail	Jan 1 - Dec 31
Town of Rocky Harbour	Rocky Harbour Pond	Attraction	Rocky Harbour	Western	Viking Trail	Jun 1 - Nov 30
Town of Rocky Harbour	Bottom Brook Trail	Attraction	Rocky Harbour	Western	Viking Trail	Jan 1 - Dec 31
Reginald Williams	Andros Awelsh	Festival/Event	Rocky Harbour	Western	Viking Trail	May - Sep 2024
Rocky Harbour - Harbour Lights Summer Festival	Harbour Lights Festival	Festival/Event	Rocky Harbour	Western	Viking Trail	Aug 1 - 4, 2024
Rocky Harbour Business Association Inc.	Rocky Harbour Storytelling Festival	Festival/Event	Rocky Harbour	Western	Viking Trail	Oct 3 - Oct 5, 2024
Craft Council of Newfoundland & Labrador	Made in Canada: Sustainable Fibre Arts Conference 2024	Festival/Event	Rocky Harbour	Western	Viking Trail	Sep 19 - 23, 2024
Parks Canada Gros Morne National Park	Berry Hill Campground - PENTIKS - Parks Canada Gros Morne National Park	Park/Campground	Rocky Harbour	Western	Viking Trail	May 1 - Dec 31
Gros Morne RV Campground Ltd.	Gros Morne RV Campground	Park/Campground	Rocky Harbour	Western	Viking Trail	May 31 - Sep 29
Parks Canada Gros Morne National Park	Berry Hill Campground - Parks Canada Gros Morne National Park	Park/Campground	Rocky Harbour	Western	Viking Trail	May 31 - Sep 29
Aunt Sarah's Chocolate Shop	Aunt Sarah's Chocolate Shop	Shop/Gallery	Rocky Harbour	Western	Viking Trail	May 17 - Sep 29
Aunt Sarah's Chocolate Shop	Sweet Rock Ice Cream Shop	Shop/Gallery	Rocky Harbour	Western	Viking Trail	May 19 - Oct 1
Traditions By Miranda	Traditions By Miranda Art	Shop/Gallery	Rocky Harbour	Western	Viking Trail	Jan 1 - Dec 31
Urve Manuel/The Glass Station	The Glass Station	Shop/Gallery	Rocky Harbour	Western	Viking Trail	May 1 - Nov 1
Gros Morne Cabins	Endicott's Crafts	Shop/Gallery	Rocky Harbour	Western	Viking Trail	Jan 1 - Dec 31
Gros Morne Cabins	Uniquely Newfoundland Gallery	Shop/Gallery	Rocky Harbour	Western	Viking Trail	Jan 1 - Dec 31
Walter & Karen Nicolle	Fisherman's Landing Crafts	Shop/Gallery	Rocky Harbour	Western	Viking Trail	Jan 1 - Dec 31
Walter & Karen Nicolle	Java Jack's Restaurant & Gallery	Shop/Gallery	Rocky Harbour	Western	Viking Trail	Jan 1 - Dec 31
J's Cafe Inc.	J's Cafe Inc.	Shop/Gallery	Rocky Harbour	Western	Viking Trail	Jan 1 - Dec 31
Gros Morne Crafts Ltd.	Gros Morne Crafts	Shop/Gallery	Rocky Harbour	Western	Viking Trail	Jan 1 - Oct 7
Under the Stump Inc.	Under the Stump Inc.	Tour	Rocky Harbour	Western	Viking Trail	Jan 1 - Dec 31
Reginald Williams	BoTours	Tour	Rocky Harbour	Western	Viking Trail	May 25 - Sep 30
Ocean Investments Limited	Oceans Dining Room	Food and Beverage	Rocky Harbour	Western	Viking Trail	Apr 1 - Dec 15
Joy Around Enterprises Ltd. O/A Buoy & Arrow	Buoy & Arrow Restaurant	Food and Beverage	Rocky Harbour	Western	Viking Trail	Jan 1 - Dec 31

Parks Division	Sandbanks Provincial Park Coastal Trails	Attraction	Sandbanks Provincial Park	Western	Caribou Trail	Mid May - Mid Sep
Parks Division	Sandbanks Provincial Park	Attraction	Sandbanks Provincial Park	Western	Caribou Trail	Late May - Mid Sep
Parks Division	Sandbanks Provincial Park	Park/Campground	Sandbanks Provincial Park	Western	Caribou Trail	Late May - Mid Sep
Martin's Cabins (2013) Ltd.	Martin's Cabins	Accommodation	Upper Ferry	Western	Codroy Valley Wetlands	Jan - Dec 31
The Devoe Ranch	The Devoe Ranch	Attraction	Upper Ferry	Western	Codroy Valley Wetlands	May 20 - Sep 30
Codroy Valley Area Development Association	Wetlands Trail	Attraction	Upper Ferry	Western	Codroy Valley Wetlands	May 1 - Oct 31
Codroy Valley Area Development Association	Codroy Valley Wetland Centre	Attraction	Upper Ferry	Western	Codroy Valley Wetlands	Jun 18 - Aug 31
67379 Newfoundland & Labrador Inc (T/A Seaside Suites)	Seaside Suites	Accommodation	Woody Point	Western	Viking Trail	Jan 1 - Dec 31
Victorian Manor Ltd.	Victorian Manor Heritage Properties	Accommodation	Woody Point	Western	Viking Trail	Jan 1 - Dec 31
Lexie Specker	Curzon Chalets	Accommodation	Woody Point	Western	Viking Trail	Jan 1 - Dec 31
Lexie Specker	Curzon Chalets - George's Place	Accommodation	Woody Point	Western	Viking Trail	May 1 - Oct 31
Carol Galliot	The Galliot House B&B	Accommodation	Woody Point	Western	Viking Trail	Jan 1 - Dec 31
Wild Gros Morne	Lighthouse Keepers Suite	Accommodation	Woody Point	Western	Viking Trail	Jan 1 - Dec 30
Salt Box by the Sea	Sea me Too	Accommodation	Woody Point	Western	Viking Trail	Jan 1 - Dec 31
Salt Box by the Sea	Sea la vie	Accommodation	Woody Point	Western	Viking Trail	Jan 1 - Dec 31
Ravenbrook Chalet	Ravenbrook Chalet	Accommodation	Woody Point	Western	Viking Trail	May 24 - Oct 31
Town of Woody Point	Self Guided Woody Point Heritage Walk	Attraction	Woody Point	Western	Viking Trail	Jan 1 - Dec 31
Town of Woody Point	Woody Point Community Trail	Attraction	Woody Point	Western	Viking Trail	Jan 1 - Dec 31
Parks Canada Gros Morne National Park	Tableland Trail - Parks Canada Gros Morne National Park	Attraction	Woody Point	Western	Viking Trail	Jan 1 - Dec 31
Parks Canada Gros Morne National Park	Lookout Trail - Parks Canada Gros Morne National Park	Attraction	Woody Point	Western	Viking Trail	Jan 1 - Dec 31
Parks Canada Gros Morne National Park	The Discovery Centre - Parks Canada Gros Morne National Park	Attraction	Woody Point	Western	Viking Trail	May 19 - Oct 20
Town of Woody Point	Bonne Bay Annual Regatta	Festival/Event	Woody Point	Western	Viking Trail	Jul 2024 Dates TBA
Friends of Writers at Woody Point	Woody Point Heritage Theatre	Festival/Event	Woody Point	Western	Viking Trail	Apr 26 - Dec 31, 2024
Friends of Writers at Woody Point	Sonic Harvest Sessions	Festival/Event	Woody Point	Western	Viking Trail	Oct 2024 Dates TBA
Friends of Writers at Woody Point	Comedy at Woody Point	Festival/Event	Woody Point	Western	Viking Trail	Jul 12 - 13, 2024
Friends of Writers at Woody Point	Writers at Woody Point	Festival/Event	Woody Point	Western	Viking Trail	Aug 20 - Aug 25, 2024
Friends of Writers at Woody Point	Spring Thaw Festival	Festival/Event	Woody Point	Western	Viking Trail	Apr 26 - 27, 2024
Friends of Writers at Woody Point	Woody Point Summer Concert Series	Festival/Event	Woody Point	Western	Viking Trail	Jun 25 - Sep 14, 2024
67379 Newfoundland & Labrador Inc (T/A Seaside Suites)	Seaside Gift Shop	Shop/Gallery	Woody Point	Western	Viking Trail	May 20 - Oct 1
Victorian Manor Ltd.	The Sample Room	Shop/Gallery	Woody Point	Western	Viking Trail	Jun 1 - Sep 30
Galliot Studios	Galliot Studios	Shop/Gallery	Woody Point	Western	Viking Trail	May 1 - Oct 31
Molly Made Fibre Art Studio	Molly Made Fibre Art Studio	Shop/Gallery	Woody Point	Western	Viking Trail	May 1 - Oct 31
Christine Koch Studio	Christine Koch Studio	Shop/Gallery	Woody Point	Western	Viking Trail	Jun 28 - Sep 10 (Please call or email to visit outside of those dates.)
Carl & Clarice Bursley	Jersey Room Craft Shop	Shop/Gallery	Woody Point	Western	Viking Trail	May 24 - Sep 30
Parks Canada Gros Morne National Park	Tableland Guided Walk - Parks Canada Gros Morne National Park	Tour	Woody Point	Western	Viking Trail	Jun 15 - Sep 15
Gros Morne Transport	Gros Morne Transportation & Tours	Tour	Woody Point	Western	Viking Trail	Jan 1 - Dec 31
67379 Newfoundland & Labrador Inc (T/A Seaside Suites)	Seaside Deli & Dairy Bar	Food and Beverage	Woody Point	Western	Viking Trail	May 20 - Oct 1
Victorian Manor Ltd.	Merchant Warehouse Retro Cafe & Wine Bar	Food and Beverage	Woody Point	Western	Viking Trail	May 1 - Oct 31
Woody Point Motel Ltd.	Blue Ocean Dining Room at the Bonne Bay Inn	Food and Beverage	Woody Point	Western	Viking Trail	May 25 - Oct 31
Mary-Lou Sheppard	Captain Cook Cottages	Accommodation	York Harbour	Western	Captain Cook's Trail	May 1 - Oct 31
Mary-Lou Sheppard	Captain Cook Bed and Breakfast	Accommodation	York Harbour	Western	Captain Cook's Trail	May 1 - Oct 31
Outer Bay of Islands Enhancement Committee (OBIEC)	Copper Mine Falls Trail	Attraction	York Harbour	Western	Captain Cook's Trail	Jan 1 - Dec 31
Outer Bay of Islands Enhancement Committee (OBIEC)	Cape Blow Me Down Hiking Trail	Attraction	York Harbour	Western	Captain Cook's Trail	Jan 1 - Dec 31
The Rooms at York Harbour Inc	The Rooms at York Harbour Inc	Shop/Gallery	York Harbour	Western	Captain Cook's Trail	Jun 15 - 31 (Weekends Only)
Parks Canada Gros Morne National Park	Broom Point Fishing Premises - Parks Canada Gros Morne National Park	Attraction	St. Pauls	Western	Viking Trail	Jan 1 - Dec 31
Gros Morne Resort	Gros Morne Gas Bar Restaurant	Food and Beverage	St. Pauls	Western	Viking Trail	Jan 1 - Dec 31
Town of Humber Arm South	Blow Me Down Day Park	Attraction	Humber Arm South	Western	Captain Cook's Trail	Jan 1 - Dec 31
Town of Humber Arm South	Humber Arm South Bayfest	Festival/Event	Humber Arm South	Western	Captain Cook's Trail	Jun 22, 2024
Saltbox Cafe Inc. O/A Everwood Adventures	Everwood Adventures	Food and Beverage	Humber Arm South	Western	Captain Cook's Trail	May 17 - Oct 31
Saltbox Cafe Inc. O/A Everwood Adventures	Saltbox	Food and Beverage	Humber Arm South	Western	Captain Cook's Trail	Feb 7 - Dec 22
Lisa & Donnie Delaney	Dhooon Lodge	Accommodation	Black Duck Sliding	Western	French Ancestors Route	Apr 1 - Dec 31 (limited winter availability)
Lisa & Donnie Delaney	Dhooon Lodge RV Resort	Park/Campground	Black Duck Sliding	Western	French Ancestors Route	May 1 - Oct 31
Eco-Outdoor	Eco-Outdoor	Tour	Black Duck Sliding	Western	French Ancestors Route	May 1 - Nov 30 (free local delivery within 25 km)
Scenic View Cabins & Adventures Ltd	Scenic View Cabins & Adventures	Accommodation	Cape Anguille	Western	Codroy Valley Wetlands	May 2 - Nov 30
Linkum Tours Ltd.	Cape Anguille Lighthouse Inn	Accommodation	Cape Anguille	Western	Codroy Valley Wetlands	May 20 - Sep 22
International Appalachian Trail Newfoundland and Labrador	Grand Codroy Way - International Appalachian Trail	Attraction	Cape Ray	Western	Codroy Valley Wetlands	Jan 1 - Nov 30
Ira Cribb	Grand Fairways Resort Cottages	Accommodation	Frenchman's Cove, Fortune Bay	Eastern	Heritage Run	Jan 1 - Dec 31
Grande Meadows Golf Course	Grande Meadows Golf Course	Attraction	Frenchman's Cove, Fortune Bay	Eastern	Heritage Run	May 1 - Oct 15
Parks Division	Frenchman's Cove Provincial Park	Park/Campground	Frenchman's Cove, Fortune Bay	Eastern	Heritage Run	Mid May - Mid Sep
Grande Meadows Golf Course	Grande Meadows Golf Course - Mulligan's Restaurant & Bar	Food and Beverage	Frenchman's Cove, Fortune Bay	Eastern	Heritage Run	May 15 - Oct 15
St. George's Indian Band Council Inc.	K'Asimuk Mi'kmaq Historical Museum	Attraction	St. George's	Western	French Ancestors Route, Three Rivers Scenic Drive	Jul 1 - Aug 30
St. George's Indian Band Council Inc.	Steel Mountain Glimpse	Park/Campground	St. George's	Western	French Ancestors Route, Three Rivers Scenic Drive	May 17 - Sep 9
I. Giovannini Ltd. (Ocean View Motel)	Ocean View Motel	Accommodation	St. Lawrence	Eastern	Heritage Run	Jan 1 - Dec 31
Town of St. Lawrence	Chamber Cove Heritage Walk	Attraction	St. Lawrence	Eastern	Heritage Run	May 1 - Oct 31
Town of St. Lawrence	Shoal Cove Beach	Attraction	St. Lawrence	Eastern	Heritage Run	Jan 1 - Dec 31
Town of St. Lawrence	Cape Chapeau Rouge Age Friendly View Park	Attraction	St. Lawrence	Eastern	Heritage Run	Jan 1 - Dec 31
Town of St. Lawrence	St. Lawrence Miner's Memorial Museum	Attraction	St. Lawrence	Eastern	Heritage Run	Jan 1 - Sep 1
Town of St. Lawrence	Cape Chapeau Rouge Trail	Attraction	St. Lawrence	Eastern	Heritage Run	Jan 1 - Dec 31
Town of St. Lawrence	Echoes of Valour	Attraction	St. Lawrence	Eastern	Heritage Run	Jan 1 - Dec 31
Town of St. Lawrence	USS Truxtun & USS Pollux Commemorative Service	Festival/Event	St. Lawrence	Eastern	Heritage Run	Feb 18, 2024
Town of St. Lawrence	St. Lawrence Laurentians Days	Festival/Event	St. Lawrence	Eastern	Heritage Run	Jul - Aug 2024 dates TBA
Town of St. Lawrence	Harbourview RV Park	Park/Campground	St. Lawrence	Eastern	Heritage Run	Jan 1 - Dec 31
Town of St. Lawrence	Island Rock Jewelry & Crafts - St. Lawrence Miner's Museum Gift Shop	Shop/Gallery	St. Lawrence	Eastern	Heritage Run	Jan 1 - Sep 1
Town of St. Lawrence	Lunch Tin Cafe	Food and Beverage	St. Lawrence	Eastern	Heritage Run	Jan 1 - Dec 31
Toulon Development Corporation	Days Inn - Stephenville	Accommodation	Stephenville	Western	French Ancestors Route	Jan 1 - Dec 31
Catbox Enterprises Ltd.	Lewis Hills Lodge	Accommodation	Stephenville	Western	French Ancestors Route	Jan 1 - Dec 31
Acadian Hotel Inc.	Acadian Hotel	Accommodation	Stephenville	Western	French Ancestors Route	Jan 1 - Dec 31
Dreamcatcher Lodge Ltd.	Dreamcatcher Lodge	Accommodation	Stephenville	Western	French Ancestors Route	Jan 1 - Dec 31
Dreamcatcher Lodge Ltd.	Dreamcatcher Lodge Efficiency Units	Accommodation	Stephenville	Western	French Ancestors Route	Jan 1 - Dec 31
New Haven Lane Guest House	New Haven Lane Guest House	Accommodation	Stephenville	Western	French Ancestors Route	Jan 1 - Dec 31
Stephenville Cultural Destination Committee	Ancient Carboniferous Fossil Trees	Attraction	Stephenville	Western	French Ancestors Route	Apr 1 - Nov 30
International Appalachian Trail Newfoundland and Labrador	Lewis Hills Trail - International Appalachian Trail	Attraction	Stephenville	Western	French Ancestors Route	May 1 - Oct 30
Stephenville Historical Society Inc	Stephenville Regional Museum/Stephenville Historical Society	Attraction	Stephenville	Western	French Ancestors Route	Jul 1 - Aug 31
Harmon Seaside Links	Harmon Seaside Links	Attraction	Stephenville	Western	French Ancestors Route	Apr 30 - Sep 30
Stephenville Cultural Destination Committee	The Friendly Invasion	Festival/Event	Stephenville	Western	French Ancestors Route	Feb 18 - Jul 28, 2024
Arts & Culture Centres	Stephenville Arts and Culture Centre	Festival/Event	Stephenville	Western	French Ancestors Route	Jan 1 - Dec 31, 2024
Stephenville Theatre Festival	Stephenville Theatre Festival	Festival/Event	Stephenville	Western	French Ancestors Route	Jul - Aug 2024 season dates TBA
Beavercraft	Beavercraft	Shop/Gallery	Stephenville	Western	French Ancestors Route	Jan 1 - Dec 31
Acadian Hotel Inc.	Lu's Lounge & Restaurant	Food and Beverage	Stephenville	Western	French Ancestors Route	Jan 1 - Dec 31
Dory Rentals	Dory Buff Rentals	Accommodation	Summersville	Eastern	Discovery Trail	Jan 1 - Dec 30
Jane Fraleigh	Aunt May's House	Accommodation	Summersville	Eastern	Discovery Trail	Jul 1 - Sep 30
North Sea Whale House	North Sea Whale House	Accommodation	Summersville	Eastern	Discovery Trail	Jan 1 - Dec 31
Parks Division	Blow Me Down Provincial Park	Attraction	Blow Me Down Provincial Park	Western	Captain Cook's Trail	Late May - Mid Sep
Parks Division	Lark Harbour Head Trail and the Governor's Staircase - Blow Me Down Provincial Park	Attraction	Blow Me Down Provincial Park	Western	Captain Cook's Trail	Early Jan - Mid Sep
Haley Holdings Limited	The Golden Sands Resort	Accommodation	Burin	Eastern	Heritage Run	May 20 - Sept 10
The Lodge	The Lodge	Accommodation	Burin	Eastern	Heritage Run	May 19 - Oct 31
Seaview House	Seaview House	Accommodation	Burin	Eastern	Heritage Run	Jan 1 - Dec 31
LeFevre's Legacy Vacation Home	LeFevre's Legacy Vacation Home	Accommodation	Burin	Eastern	Heritage Run	Jan 1 - Dec 31
Town of Burin	Burin Heritage Square	Attraction	Burin	Eastern	Heritage Run	Jan 1 - Dec 31
Town of Burin	Oldest Colony Trust Building	Attraction	Burin	Eastern	Heritage Run	Jun 1 - Sep 30
Town of Burin	Burin Heritage Museums and Heritage Crafts	Attraction	Burin	Eastern	Heritage Run	Jun 1 - Sep 30
Town of Burin	Salt Pond Walking Trail	Attraction	Burin	Eastern	Heritage Run	Jan 1 - Dec 31
Town of Burin	Cook's Lookout Trail	Attraction	Burin	Eastern	Heritage Run	Jan 1 - Dec 31
Town of Burin	Man O War Hill Hiking Trail	Attraction	Burin	Eastern	Heritage Run	Jan 1 - Dec 31
Town of Burin	Hollett's Dock Cove	Attraction	Burin	Eastern	Heritage Run	Jan 1 - Dec 31
Town of Burin	Smuggler's Cove Roadhouse Bar & Grill	Attraction	Burin	Eastern	Heritage Run	Jan 1 - Dec 31
Town of Burin	Smuggler's Cove Frontier Town	Attraction	Burin	Eastern	Heritage Run	Jan 24 - Sep 7
Town of Burin	Burin Heritage Weekend	Festival/Event	Burin	Eastern	Heritage Run	2024 dates TBA
Smuggler's Cove Roadhouse Bar & Grill	Smuggler's Cove Burin House	Park/Campground	Burin	Eastern	Heritage Run	May 31 - Oct 31. Season may be extended.
Burin Eco Tours	Burin Eco Tours	Tour	Burin	Eastern	Heritage Run	Early Jan - Late Sep
Smuggler's Cove Roadhouse Bar & Grill	Smuggler's Run Burin Eco Tours	Tour	Burin	Eastern	Heritage Run	Jun 1 - Sep 30
Smuggler's Cove Roadhouse Bar & Grill	Smuggler's Cove Roadhouse Bar & Grill	Food and Beverage	Burin	Eastern	Heritage Run	Jan 1 - Dec 31
Peter Fenwick	Inn at the Cape	Accommodation	Cape St. George	Western	French Ancestors Route	Jan 1 - Dec 31
Benoit First Nation Inc.	Klukwaq's Trail Lodge	Accommodation	Cape St. George	Western	French Ancestors Route	Jan 1 - Dec 31
Benoit First Nation Inc.	Mi'kmaqel Mawion - Mi'kmaq Centre	Attraction	Cape St. George	Western	French Ancestors Route	May 15 - Nov 30
Association Regional De Le Cote Ouest Inc.	Park - Boutte du Cap	Attraction	Cape St. George	Western	French Ancestors Route	Jun 24 - Sep 30
Association Regional De Le Cote Ouest Inc.	French Bread Oven - Cape St. George	Attraction	Cape St. George	Western	French Ancestors Route	Jul 3 - Aug 31
Benoit First Nation Inc.	Benoit First Nation Inc	Attraction	Cape St. George	Western	French Ancestors Route	May 1 - Nov 30
Benoit First Nation Inc.	Penwaag L'U'k - Benoit First Nation	Festival/Event	Cape St. George	Western	French Ancestors Route	Jul 20 - Jul 21, 2024
Maynard Limited	Torrent River Inn	Accommodation	Hawke's Bay	Western	Viking Trail	Jan 1 - Dec 31
Maynard Limited	Torrent River Inn Cottages	Accommodation	Hawke's Bay	Western	Viking Trail	Jan 1 - Dec 31
Janet's Inn & First Aid Inc	A Place to Stay in Da Bay	Accommodation	Hawke's Bay	Western	Viking Trail	Jan 1 - Dec 31
Town Council of Hawkes Bay	Torrent River Salmon Interpretation Centre and Fishway	Attraction	Hawke's Bay	Western	Viking Trail	Apr 1 - Sep 06
Town Council of Hawkes Bay	Torrent River Nature Park	Attraction	Hawke's Bay	Western	Viking Trail	Jun 1 - Sep 06
Town Council of Hawkes Bay	Torrent River Nature Park and Campground	Park/Campground	Hawke's Bay	Western	Viking Trail	Jun 1 - Sep 6
Miwapkek First Nation	Miwapkek Culture and Family Recreation Park	Attraction	Head Of Bay D'Espoir	Central	Coast of Bays	Jan 1 - Dec 31
Association Regional De Le Cote Ouest Inc.	Cerle de Memories	Attraction	Mainland/La Grand'terre	Western	French Ancestors Route	Western
Mainland Heritage Committee Corporation	Sisters' Dream School Museum	Attraction	Mainland/La Grand'terre	Western	French Ancestors Route	Jul 1 - Sep 5
Mainland Heritage Committee Corporation	Mainland Cultural & Heritage Centre	Attraction	Mainland/La Grand'terre	Western	French Ancestors Route	Jul 1 - Sep 1
Mainland Heritage Committee Corporation	La Boutique de ma Grand-mère Craft Shop	Shop/Gallery	Mainland/La Grand'terre	Western	French Ancestors Route	Jul 1 - Sep 5
Mainland Heritage Committee Corporation	Tea By The Sea	Food and Beverage	Mainland/La Grand'terre	Western	French Ancestors Route	Jul 1 - Sep 1
Hillside View BnB	Hillside View Guest House	Accommodation	Margaree	Western	Granite Coast Scenic Drive	Jul 1 - Dec 31
Margaree Outfitters	Margaree Outfitters	Tour	Margaree	Western	Granite Coast Scenic Drive	May 18 - Sep 5
International Appalachian Trail Newfoundland and Labrador	Blow Me Down Mountain Trail - International Appalachian Trail	Attraction	Bay of Islands	Western	Captain Cook's Trail	May 1 - Nov 30
Island-Getaways	Bay of Islands Outdoor Adventures	Tour	Bay of Islands	Western	Captain Cook's Trail	Jun 7 - Oct 7
St. Jacques - Coombs Cove Town Council	Stones Head Trail	Attraction	Bowen Harbour	Central	Coast of Bays	Jan 1 - Dec 31
G&T Holdings	Nan's Place	Accommodation	Grand Bank	Eastern	Heritage Run	May 1 - Oct 31
DJ Vacation Home Ltd.	Dolly's Place	Accommodation	Grand Bank	Eastern	Heritage Run	Jan 1 - Dec 31
Fishermen's View B & B Inc.	Fishermen's View B & B	Accommodation	Grand Bank	Eastern	Heritage Run	May 1 - Dec 31
Bruce Dennis	Abbie's Garden Suites	Accommodation	Grand Bank	Eastern	Heritage Run	Apr 15 - Nov 15
Burin Peninsula Motel Ltd.	Burin Peninsula Motel	Accommodation	Grand Bank	Eastern	Heritage Run	Jan 1 - Dec 31
Private operator	Oceanfront Family Retreat	Accommodation	Grand Bank	Eastern	Heritage Run	Jan 1 - Dec 31
Private operator	J and J Vacation Rentals	Accommodation	Grand Bank	Eastern	Heritage Run	Jan 1 - Dec 31
Air B&B	Relaxing Getaway	Accommodation	Grand Bank	Eastern	Heritage Run	Apr 1 - Sep 30
Tiny Table Inn	Tiny Table Inn - Apartment	Accommodation	Grand Bank	Eastern	Heritage Run	Jan 1 - Dec 31
Tiny Table Inn	Tiny Table Inn - Vacation Home	Accommodation	Grand Bank	Eastern	Heritage Run	May 1 - Sep 30

The Rooms	Provincial Seamen's Museum	Attraction	Grand Bank	Eastern	Heritage Run	Apr 29 - Oct 1
Grand Bank Heritage Society Inc.	George C. Harris House - Museum of Local History	Attraction	Grand Bank	Eastern	Heritage Run	Jul 1 - Sep 12
Town of Grand Bank	Grand Bank Historic Lighthouse & Waterfront	Attraction	Grand Bank	Eastern	Heritage Run	Jan 1 - Dec 31
Town of Grand Bank	Grand Bank Nature Trail	Attraction	Grand Bank	Eastern	Heritage Run	Jan 1 - Dec 31
Town of Grand Bank	Marine Hike	Attraction	Grand Bank	Eastern	Heritage Run	Jan 1 - Dec 31
Town of Grand Bank	Heritage Walk	Attraction	Grand Bank	Eastern	Heritage Run	Jun 25 - Aug 31
Grand Bank Heritage Society Inc.	George C. Harris House - Annual Garden Party	Festival/Event	Grand Bank	Eastern	Heritage Run	Jul 3 - Sep 11, 2024
Town of Grand Bank	Grand Bank Winter Carnival	Festival/Event	Grand Bank	Eastern	Heritage Run	2024 dates TBA
Grand Bank Summer Festival	"Wicked on Da Wharf" Grand Bank Summer Festival	Festival/Event	Grand Bank	Eastern	Heritage Run	Jul 27 - Aug 23, 2024
J & J Home Away from Home	J & J Home Away from Home	Accommodation	Irishtown	Western	Admiral Palliser's Trail	Jan 1 - Dec 31
Town of Irishtown-Summerside	So Long To Summer	Festival/Event	Irishtown	Western	Admiral Palliser's Trail	Sep 7, 2024
Lamaline Heritage Museum / Information Centre	Lamaline Heritage Museum / Information Centre	Attraction	Lamaline	Eastern	Heritage Run	Jul 1 - Aug 26
Hynesville Cottages	Hynesville Cottages	Accommodation	Port au Port East	Western	French Ancestors Route	Apr 1 - Oct 31
Momma's Nest	Momma's Nest	Accommodation	Port au Port East	Western	French Ancestors Route	Jan 1 - Dec 31
Secret Cove Brewing Company	Secret Cove Brewing Company	Attraction	Port au Port East	Western	French Ancestors Route	Western
Tusach Stone Ventures Inc.	NI Stone Gardens	Attraction	Pym's Brook	Western	Humber Valley	May 1 - Dec 31
Rose Blanche Lighthouse	Lightkeeper's Inn B & B	Accommodation	Rose Blanche	Western	Granite Coast Scenic Drive, Outport Adventure Cruise Part 1 - Southwest Coast	Jun 9 - Sep 14
The Sally Dog House	The Sally Dog House	Accommodation	Rose Blanche	Western	Granite Coast Scenic Drive, Outport Adventure Cruise Part 1 - Southwest Coast	May 1 - Nov 30
Town of Rose Blanche - Harbour le Cou	Old Harbour Le Cou Trail	Attraction	Rose Blanche	Western	Granite Coast Scenic Drive, Outport Adventure Cruise Part 1 - Southwest Coast	May 1 - Nov 30
Town of Rose Blanche - Harbour le Cou	Barachois Falls Hiking Trail	Attraction	Rose Blanche	Western	Granite Coast Scenic Drive, Outport Adventure Cruise Part 1 - Southwest Coast	May 1 - Nov 30
Town of Rose Blanche - Harbour le Cou	Rose Blanche Walking Trails	Attraction	Rose Blanche	Western	Granite Coast Scenic Drive, Outport Adventure Cruise Part 1 - Southwest Coast	May 1 - Nov 30
Rose Blanche Lighthouse	Rose Blanche Lighthouse Trail	Attraction	Rose Blanche	Western	Granite Coast Scenic Drive, Outport Adventure Cruise Part 1 - Southwest Coast	Jun 9 - Sep 13
Rose Blanche Lighthouse	Rose Blanche Lighthouse	Attraction	Rose Blanche	Western	Granite Coast Scenic Drive, Outport Adventure Cruise Part 1 - Southwest Coast	Jun 4 - Sep 16
Katie-Lew Art Studio and Gallery	Katie-Lew Art Studio and Gallery	Shop/Gallery	Rose Blanche	Western	Granite Coast Scenic Drive, Outport Adventure Cruise Part 1 - Southwest Coast	Jul 1 - Oct 1
Dorim Keeping	Burgeo Haven "In on the Sea" Bed & Breakfast	Accommodation	Burgeo	Western	Caribou Trail, Outport Adventure Cruise Part 1 - Southwest Coast	Jan 1 - Dec 31
Arctic House	Arctic House - Burgeo	Accommodation	Burgeo	Western	Caribou Trail, Outport Adventure Cruise Part 1 - Southwest Coast	Jan 1 - Dec 31
The Anderson Premises	The Anderson Premises	Accommodation	Burgeo	Western	Caribou Trail, Outport Adventure Cruise Part 1 - Southwest Coast	Apr 1 - October 31
Comfort With A View	Comfort With A View	Accommodation	Burgeo	Western	Caribou Trail, Outport Adventure Cruise Part 1 - Southwest Coast	May 1 - Oct 1
Dorim Keeping	Rocky Island Tours	Tour	Burgeo	Western	Caribou Trail, Outport Adventure Cruise Part 1 - Southwest Coast	Jun 25 - Sep 10
Riverwood Cottages Ltd.	Riverwood Cottages	Accommodation	Cartyville	Western	Three Rivers Scenic Drive	May 1 - Oct 31
Bay St. George South Historical Society	Legge Homestead Museum	Attraction	Cartyville	Western	Three Rivers Scenic Drive	Jan 1 - Dec 31
Bay St. George South Historical Society	The Legge Homestead Gift Shop	Shop/Gallery	Cartyville	Western	Three Rivers Scenic Drive	Jul 2 - Aug 24
Frank Fizzard	Dockside Efficiency Unit	Accommodation	Fortune	Eastern	Heritage Run	Jan 1 - Dec 31
Town of Fortune	Home Brook Walking Trail	Attraction	Fortune	Eastern	Heritage Run	Jan 1 - Dec 31
Department of Environment and Climate Change	Fortune Head Ecological Reserve	Attraction	Fortune	Eastern	Heritage Run	Jan 1 - Dec 31
Town of Fortune	Fortune Head Geology Centre	Attraction	Fortune	Eastern	Heritage Run	May 15 - Sep 30
Town of Fortune	Wade Drake & Burch Nash Family Memorial Park	Attraction	Fortune	Eastern	Heritage Run	Jan 1 - Dec 31
Town of Fortune	Fortune Day	Festival/Event	Fortune	Eastern	Heritage Run	Jul 2024 dates TBA
Bridges Employment Corporation	Horsbrook Trailer Park	Park/Campground	Fortune	Eastern	Heritage Run	May 21 - Sep 30
Brian Rose	Stage Head Tours	Tour	Fortune	Eastern	Heritage Run	Jan 1 - Dec 31
City Hotels Limited	Marystown Hotel & Convention Centre	Tour	Marystown	Eastern	Heritage Run	Jan 1 - Dec 31
Salt Water Joys Airbnb	Tuck Away Retreat	Accommodation	Marystown	Eastern	Heritage Run	Only rented occasional
Pitcheplant Place	Pitcheplant Place	Accommodation	Marystown	Eastern	Heritage Run	Feb 28 - Nov 30
Mally's Properties & Development Inc.	George's Place	Accommodation	Marystown	Eastern	Heritage Run	Jan 1 - Dec 31
Uncle Thomas' House	Uncle Thomas' House	Accommodation	Marystown	Eastern	Heritage Run	Jan 1 - Dec 31
Town of Marystown	Landing Place Pond Trail	Attraction	Marystown	Eastern	Heritage Run	Jan 1 - Dec 31
Town of Marystown	Rattle Brook Falls	Attraction	Marystown	Eastern	Heritage Run	Jan 1 - Dec 31
Town of Marystown	Jane's Pond Walking Trail w/Extension to Muddy Pond	Attraction	Marystown	Eastern	Heritage Run	Jan 1 - Dec 31
Marystown Heritage Museum Inc.	Marystown Heritage Museum	Attraction	Marystown	Eastern	Heritage Run	Jan 1 - Dec 31
Town of Marystown	Marystown Model Ship Gallery & Exhibition	Attraction	Marystown	Eastern	Heritage Run	May 10 - Sep 30
St. Gabriel's Hall Inc.	St. Gabriel's Hall	Attraction	Marystown	Eastern	Heritage Run	Jan 1 - Dec 31
Town of Marystown	Shining Seas Summer Festival	Festival/Event	Marystown	Eastern	Heritage Run	Aug 2 - 5, 2024
City Hotels Limited	PJ Billington's	Food and Beverage	Marystown	Eastern	Heritage Run	Jan 1 - Dec 31
Cornia Hickey	Hickey's Inn	Accommodation	Hermitage	Central	Coast of Bays, Outport Adventure Cruise Part 1 - Southwest Coast	Jan 1 - Dec 31
Hermitage Hospitality	Hermitage Hospitality	Accommodation	Hermitage	Central	Coast of Bays, Outport Adventure Cruise Part 1 - Southwest Coast	Jan 1 - Dec 31
Russell & Blanche Lillington	Lillington's Housekeeping Units	Accommodation	Isle aux Morts	Western	Granite Coast Scenic Drive	Jan 1 - Dec 31
Town of Isle aux Morts	Boat Cove Pond Trail	Attraction	Isle aux Morts	Western	Granite Coast Scenic Drive	Jan 1 - Dec 31
Town of Isle aux Morts	Harvey Trail	Attraction	Isle aux Morts	Western	Granite Coast Scenic Drive	Jan 1 - Dec 31
Town of Isle aux Morts	Ann Harvey Days Festival	Festival/Event	Isle aux Morts	Western	Granite Coast Scenic Drive	Jul 26 - Jul 28, 2024
Town of Isle aux Morts	Hairymen's Safe Haven Cafe & Craft Shop	Shop/Gallery	Isle aux Morts	Western	Granite Coast Scenic Drive	Jun 1 - Sep 30
Town of Isle aux Morts	Isle aux Morts Craft Shop/Visitor Information Centre	Shop/Gallery	Isle aux Morts	Western	Granite Coast Scenic Drive	May 1 - Sep 30
Kountry Korner Inc.	Pirate's Haven Chalets & Adventures	Accommodation	Robinsons	Western	Three Rivers Scenic Drive	May 1 - Dec 31
Natasha Legge	Sunnyhollow Cottages	Accommodation	Robinsons	Western	Three Rivers Scenic Drive	Jan 1 - Dec 31
Wendy Porter-Kean	Cliffside Cottages	Accommodation	Robinsons	Western	Three Rivers Scenic Drive	Jun 1 - Sep 30
Kountry Korner Inc.	Canada Day Celebrations - Robinsons	Festival/Event	Robinsons	Western	Three Rivers Scenic Drive	Jul 1, 2024
Kountry Korner Inc.	Feather & Folk ATV Ride	Festival/Event	Robinsons	Western	Three Rivers Scenic Drive	Jun 8, 2024
Kountry Korner Inc.	Fish & Seafood Feast - Buckaner Style	Festival/Event	Robinsons	Western	Three Rivers Scenic Drive	Jul 26, 2024
Kountry Korner Inc.	Pirate's Haven ATV Friendly RV Park	Park/Campground	Robinsons	Western	Three Rivers Scenic Drive	May 1 - Oct 15
Kountry Korner Inc.	Pirate's Haven ATV Friendly RV Park, Chalets & Adventures Glamping	Park/Campground	Robinsons	Western	Three Rivers Scenic Drive	May 1 - Oct 15
Kountry Korner Inc.	Pirate's Haven ATV Touring, Adventures & Rentals	Tour	Robinsons	Western	Three Rivers Scenic Drive	May 1 - Oct 15
Kountry Korner Inc.	Pirate's Haven Restaurant, Longhouse	Food and Beverage	Robinsons	Western	Three Rivers Scenic Drive	May 1 - Oct 12
RPM Ventures Ltd.	Retired	Accommodation	Shoal Brook	Western	Viking Trail	Jul 8 - Oct 31
RPM Ventures Ltd.	The Water's Edge RV Park	Park/Campground	Shoal Brook	Western	Viking Trail	May 1 - Oct 31
Wild Gros Morne	Bonne Bay Market	Shop/Gallery	Shoal Brook	Western	Viking Trail	Jan 1 - Dec 31 (limited hours during winter season)
Transform Gros Morne	Transform Gros Morne	Tour	Shoal Brook	Western	Viking Trail	Feb 4 - Apr 7
Wild Gros Morne	Wild Gros Morne	Tour	Shoal Brook	Western	Viking Trail	Jan 1 - Dec 31
Taste of Gros Morne	Tour Gros Morne	Tour	Shoal Brook	Western	Viking Trail	Feb 7 - Oct 31
Taste of Gros Morne	Tour Gros Morne	Tour	Shoal Brook	Western	Viking Trail	Feb 2 - Nov 3
Wild Gros Morne	The Bonne Bay Market	Food and Beverage	Shoal Brook	Western	Beochuk Trail	Jan 1 - Dec 31
Town of South Brook	Goodyear's Cove Trails - Around the Pond	Attraction	Shoal Brook	Central	Beochuk Trail	May 19 - Sep 30
Town of South Brook	Goodyear's Cove Trails - Wolf Head Trail	Attraction	Shoal Brook	Central	Beochuk Trail	May 19 - Sep 30
Marble Salt Box	Marble Saltbox	Accommodation	Steady Brook	Western	Humber Valley	Jan 1 - Dec 30
Marble Mountain Development Corp.	Marble Villa at Marble Mountain Resort	Accommodation	Steady Brook	Western	Humber Valley	Jan 1 - Dec 31
Darren Martin	Marblewood Village Resort	Accommodation	Steady Brook	Western	Humber Valley	Jan 1 - Dec 31
George's Mountain Village Ltd.	George's Mountain Village Cottages	Accommodation	Steady Brook	Western	Humber Valley	Jan 1 - Dec 31
Lisa & Noel Bennett	Edgewater Inn Bed & Breakfast	Accommodation	Steady Brook	Western	Humber Valley	Jan 1 - Dec 31
Marble Resort Development Ltd.	Marble Inn Resort	Accommodation	Steady Brook	Western	Humber Valley	Jan 1 - Dec 31
Marble Mountain Development Corp.	Marble Mountain Resort	Attraction	Steady Brook	Western	Humber Valley	Jan 5 - Apr 30 (Winter Ski Season)
Town of Steady Brook	Steady Brook Falls Trail	Attraction	Steady Brook	Western	Humber Valley	Jan 1 - Dec 31
Newfoundland and Labrador Heritage Tree	George's Mountain Village Heritage Tree	Attraction	Steady Brook	Western	Humber Valley	Jan 1 - Dec 31
George's Mountain Village Ltd.	George's Mountain Village Craft Shop	Shop/Gallery	Steady Brook	Western	Humber Valley	Jan 1 - Dec 31
Mount Musgrave ATV Tours	Mount Musgrave ATV Tours	Tour	Steady Brook	Western	Humber Valley	Jan 1 - Nov 15
Marble Flynn, President	Marble Zip Tours	Tour	Steady Brook	Western	Humber Valley	Jan 1 - Dec 31
Marble Resort Development Ltd.	Explore Newfoundland Ltd.	Tour	Steady Brook	Western	Humber Valley	May 1 - Oct 31
Marble Resort Development Ltd.	Madison's	Food and Beverage	Steady Brook	Western	Humber Valley	Jan 1 - Dec 31
Placentia West Heritage Committee	Elaine and Scotty's Dream Home	Accommodation	Stephenville Crossing	Western	French Ancestors Route	Jan 1 - Dec 31
The Bright Yellow House on Meadows Point/ Snoxcapes	Luyver's Lot Heritage Site	Attraction	Boat Harbour, Burin Peninsula	Eastern	Heritage Run	May 10 - Sep 30
Salk Box by the Sea	The Bright Yellow House on Meadows Point	Accommodation	Meadows	Western	Admiral Palliser's Trail	Feb 19 - Apr 7
Salk Box by the Sea	Saltbox by the Sea	Accommodation	Meadows	Western	Admiral Palliser's Trail	Jan 1 - Nov 1
Aaron Weldon Brake	Saltbox by the Sea	Accommodation	Meadows	Western	Admiral Palliser's Trail	Jan 1 - Dec 31
Blue Meadows	The Olde Brake House Museum	Attraction	Meadows	Western	Admiral Palliser's Trail	Jan 1 - Dec 31
The Bright Yellow House on Meadows Point/ Snoxcapes	Blue Meadows Dome	Park/Campground	Meadows	Western	Admiral Palliser's Trail	Jan 1 - Dec 31
Our Lady of Mercy Complex Committee	Our Lady of Mercy Museum	Tour	Meadows	Western	Admiral Palliser's Trail	Jan 1 - Dec 31
Our Lady of Mercy Complex Committee	Our Lady of Mercy Heritage Church	Attraction	Port au Port West	Western	French Ancestors Route	May 13 - Sep 30
Our Lady of Mercy Complex Committee	Our Lady of Mercy Museum	Attraction	Port au Port West	Western	French Ancestors Route	May 13 - Sep 30
Town of Port au Port West	Gravel's Rest Stop and Danny's Trail	Attraction	Port au Port West	Western	French Ancestors Route	Jan 1 - Dec 31
Our Lady of Mercy Complex Committee	Grand Ole Port au Port Opry	Festival/Event	Port au Port West	Western	French Ancestors Route	Jun 21 - Dec 31, 2024
Our Lady of Mercy Complex Committee	Music in the Church	Festival/Event	Port au Port West	Western	French Ancestors Route	Jul - Aug, 2024 Dates TBA
Our Lady of Mercy Complex Committee	Annual Quilt Show	Festival/Event	Port au Port West	Western	French Ancestors Route	Aug 18, 2024
Our Lady of Mercy Complex Committee	Our Lady of Mercy Gift Shoppe	Shop/Gallery	Port au Port West	Western	French Ancestors Route	May 13 - Sep 30
Abbott's Home Building Centre	Front & Main Gift Shop	Shop/Gallery	Port au Port West	Western	French Ancestors Route	Jan 1 - Dec 31
Our Lady of Mercy Complex Committee	Do-It-Yourself Beach Ball Up	Tour	Port au Port West	Western	French Ancestors Route	Jan 1 - Dec 31
Our Lady of Mercy Complex Committee	Our Lady of Mercy Toy Room	Attraction	Port au Port West	Western	French Ancestors Route	May 13 - Sep 30
My Dear Minnie Museum of Heritage & Culture	My Dear Minnie Museum of Heritage & Culture	Attraction	Tompkins	Western	Codroy Valley Wetlands	Jul 1 - Aug 31 (8a/11j, Jun & Sep by appointment).
Tom and Doris Sheppard	The Sheppard's B & B	Accommodation	Trout River	Western	Viking Trail	May 1 - Oct 31
Gros Morne Beach House	Gros Morne Beach House	Accommodation	Trout River	Western	Viking Trail	Jan 1 - Dec 31
Heather Brake	Ocean Breeze Tourist Home	Accommodation	Trout River	Western	Viking Trail	May 1 - Sep 30
Gros Morne Beach House	Gros Morne Shed	Accommodation	Trout River	Western	Viking Trail	Jan 1 - Dec 31
Heather Brake	Ocean Breeze Bungalow on the Beach	Accommodation	Trout River	Western	Viking Trail	May 1 - Oct 31
Parks Canada Gros Morne National Park	Green Gardens Trail - Parks Canada Gros Morne National Park	Attraction	Trout River	Western	Viking Trail	Jan 1 - Dec 31
Parks Canada Gros Morne National Park	Trout River Pond Trail - Parks Canada Gros Morne National Park	Attraction	Trout River	Western	Viking Trail	Jan 1 - Dec 31
Town of Trout River	Trout River Interpretation Centre	Attraction	Trout River	Western	Viking Trail	Jan 1 - Dec 31
Town of Trout River	Trout River Trails	Attraction	Trout River	Western	Viking Trail	May 5 - Oct 31
Town of Trout River	Jacob A. Crocker House	Attraction	Trout River	Western	Viking Trail	Jul 1 - Sep 1
Town of Trout River	Bang Betty Festival	Festival/Event	Trout River	Western	Viking Trail	Aug 6 - 13, 2024
Town of Trout River	Passing the Time in Trout River	Festival/Event	Trout River	Western	Viking Trail	Jul 15 - Sep 2, 2024
Parks Canada Gros Morne National Park	Trout River Campground - OENTiks - Parks Canada Gros Morne National Park	Park/Campground	Trout River	Western	Viking Trail	Jul 7 - Sep 29
Parks Canada Gros Morne National Park	Trout River Campground - Parks Canada Gros Morne National Park	Park/Campground	Trout River	Western	Viking Trail	Jun 7 - Sep 29
Long Range Construction Inc.	Elephants Head RV Park	Park/Campground	Trout River	Western	Viking Trail	May 17 - Oct 18
Long Range Construction Inc.	Gros Morne Glamping - Domes	Park/Campground	Trout River	Western	Viking Trail	May 17 - Oct 18
Long Range Construction Inc.	Gros Morne Glamping - Timber Hut	Park/Campground	Trout River	Western	Viking Trail	May 17 - Oct 18
Long Range Construction Inc.	Gros Morne Glamping - MountainView Tent	Park/Campground	Trout River	Western	Viking Trail	May 17 - Sep 14
Long Range Construction Inc.	Coastal Crafts	Shop/Gallery	Trout River	Western	Viking Trail	Jun 14 - Sep 14
Victorian Manor Ltd.	Seaside Restaurant	Food and Beverage	Trout River	Western	Viking Trail	May 18 - Sep 30
Fox Chalet Rentals Incorporated	Fox Chalet Rentals - 25 Pine Loop	Accommodation	Humber Valley Resort	Western	Humber Valley	Jan 1 - Dec 31
Fox Chalet Rentals Incorporated	Fox Chalet Rentals - 24 Lakeside Drive	Accommodation	Humber Valley Resort	Western	Humber Valley	Jan 1 - Dec 31
Fox Chalet Rentals Incorporated	Fox Chalet Rentals - 11 Hillside Drive	Accommodation	Humber Valley Resort	Western	Humber Valley	Jan 1 - Dec 31
Gatheral's Puffin & Whale Watch	Gatheral's Boat Tours - Chalet	Accommodation	Humber Valley Resort	Western	Humber Valley	Jul 20 - Nov 30
Fox Chalet Rentals Incorporated	Fox Chalet Rentals - 5 Moose Lane	Accommodation	Humber Valley Resort	Western	Humber Valley	Jan 1 - Dec 31
Dave & Lisa Thompson	Home At Humber	Accommodation	Humber Valley Resort	Western	Humber Valley	Jan 1 - Oct 31
Fox Chalet Rentals Incorporated	Fox Chalet Rentals - 24 Mountain View	Accommodation	Humber Valley Resort	Western	Humber Valley	Jan 1 - Dec 31
Fox Chalet Rentals Incorporated	Fox Chalet Rentals - 1 Spruce Grove	Accommodation	Humber Valley Resort	Western	Humber Valley	Jan 1 - Dec 31
Fox Chalet Rentals Incorporated	Edgewater Escape HVR	Accommodation	Humber Valley Resort	Western	Humber Valley	Jan 1 - Dec 31
Fox Chalet Rentals Incorporated	Fox Chalet Rentals - 2 Poplar Place	Accommodation	Humber Valley Resort	Western	Humber Valley	Jan 1 - Dec 31
Humber Valley Resort	Humber Valley Resort	Attraction	Humber Valley Resort	Western	Humber Valley	May 17 - Oct 18

Nature Conservancy of Canada	The Grand Codroy Estuary- The Nature Conservancy of Canada	Attraction	Channel	Western	Granite Coast Scenic Drive	Jan 1 - Dec 31
Nurse Bennett Heritage House	Nurse Bennett Heritage House	Attraction	Daniel's Harbour	Western	Viking Trail	Jul 3 - Aug 25
Town Council of Daniel's Harbour	Bill's Woods Hiking Trail	Attraction	Daniel's Harbour	Western	Viking Trail	Jan 1 - Dec 31
Nanny Kays Air BNB	Nanny Kay's	Accommodation	Doyle's	Western	Codroy Valley Wetlands	May 1 - Nov 30
J.G. Motors Limited	Mountainside Vacation Home	Accommodation	Doyle's	Western	Codroy Valley Wetlands	Jan 1 - Dec 31
Codroy Valley Cottage Country Ltd.	Codroy Valley Cottage Country	Accommodation	Doyle's	Western	Codroy Valley Wetlands	May 1 - Nov 30
Travis's Rentals	Grand Codroy Getaway	Accommodation	Doyle's	Western	Codroy Valley Wetlands	Jan 1 - Dec 31
Codroy Valley Area Development Association	Coastalng Trail	Attraction	Doyle's	Western	Codroy Valley Wetlands	May 31 - Oct 31
Codroy Valley Area Development Association	Starlite Trail	Attraction	Doyle's	Western	Codroy Valley Wetlands	May 1 - Oct 31
Downey's Camping Ltd.	Grand Codroy RV/Tent Camping Park	Park/Campground	Doyle's	Western	Codroy Valley Wetlands	May 15 - Sep 30
Downey's Camping Ltd.	Country Crafts	Shop/Gallery	Doyle's	Western	Codroy Valley Wetlands	May 15 - Sep 30
Walters Donuts Ltd	Robins	Food and Beverage	Doyle's	Western	Codroy Valley Wetlands	Jan 1 - Dec 31
Arctic House	Arctic House - Francois	Accommodation	Francois	Central	Outport Adventure Cruise Part II - South Coast	Jan 1 - Dec 31
Greene's Short Term Rental	Greene's Short Term Rental	Accommodation	Francois	Central	Outport Adventure Cruise Part II - South Coast	Jan 1 - Dec 31
A Wave From It All	A Wave From It All	Accommodation	Port Saunders	Western	Viking Trail	Jan 2 - Dec 31
Hiram House	Riverside Chalets	Accommodation	River of Ponds	Western	Viking Trail	May 20 - Nov 30
River of Ponds Town Council	River of Ponds Walking Trail	Attraction	River of Ponds	Western	Viking Trail	May 1 - Dec 31
Francis & Fabian Mahar	River of Ponds Campground	Park/Campground	River of Ponds	Western	Viking Trail	May 27 - Sep 22
Parks Canada Gros Morne National Park	Snug Harbour Route - Parks Canada Gros Morne National Park	Attraction	Sally's Cove	Western	Viking Trail	Jan 1 - Dec 31
Parks Canada Gros Morne National Park	Western Brook Pond - Parks Canada Gros Morne National Park	Attraction	Sally's Cove	Western	Viking Trail	Mid May - Mid Oct
Maxine Irpen	Burn Efficiency Units	Accommodation	Salt Pond	Eastern	Heritage Run	Jan 1 - Dec 31
Irene & Sterling Pittman	White Hills Lodge	Accommodation	Big Bonne Bay Pond	Western	Viking Trail	Jan 1 - Dec 31
3Cs Short Stays	3Cs Short Stays - Cozy Comfort Cottage	Accommodation	Big Bonne Bay Pond	Western	Viking Trail	May 17 to October 31.
Jackladder Property Limited	Jackladder Cottages	Accommodation	Big Bonne Bay Pond	Western	Viking Trail	Jan 1 - Dec 31
Joel & Jennifer Schabel	Chateau Shady Loop	Accommodation	Big Bonne Bay Pond	Western	Viking Trail	Jan 1 - Dec 31
The Compass Rose	The Compass Rose	Accommodation	Big Bonne Bay Pond	Western	Viking Trail	Jan 1 - Dec 31
Thistle House	Thistle House	Accommodation	Big Bonne Bay Pond	Western	Viking Trail	Jan 1 - Dec 31
Wild Gros Morne	Gros Morne Backcountry Huts	Accommodation	Big Bonne Bay Pond	Western	Viking Trail	Jan 1 - Dec 31
suite dreams	Suite Dreams	Accommodation	Big Bonne Bay Pond	Western	Viking Trail	Jan 1 - Dec 31
Jackladder Property Limited	Jackladder RV Park	Park/Campground	Big Bonne Bay Pond	Western	Viking Trail	May 15 - Nov 12
Jackladder Property Limited	Jackladder Snowmobile Tours	Tour	Big Bonne Bay Pond	Western	Viking Trail	Jan 1 - Dec 31
Jackladder Property Limited	Jackladder Restaurant - Home of the Moose Burger	Food and Beverage	Big Bonne Bay Pond	Western	Viking Trail	Jan 1 - Dec 31
Department of Environment and Climate Change	Lawn Bay Ecological Reserve	Attraction	Lawn	Eastern	Heritage Run	Jan 1 - Dec 31
Our Lady of Lourdes Grotto Committee	Our Lady of Lourdes Grotto	Attraction	Lourdes	Western	French Ancestors Route	May 20 - Oct 12
Calvin Sheppard & Margaret Yarn-Sheppard	Green Acres Cottages	Accommodation	Millville	Western	Codroy Valley Wetlands	May 15 - Oct 15
St. Jacques-Combs Cove Town Council	Yam's Inn B & B	Accommodation	Mose Ambrose	Central	Coast of Bays	Jan 1 - Dec 31
	Blue Pinion Walking Trail	Attraction	Mose Ambrose	Central	Coast of Bays	Jan 1 - Dec 31
	Neddies Nook	Accommodation	Norris Point	Western	Viking Trail	Jun 1 - Oct 31
Paddlers Inn	Neddies Inn	Accommodation	Norris Point	Western	Viking Trail	May 18 - Sep 18
Ingster Enterprises Inc.	Gros Morne Basecamp	Accommodation	Norris Point	Western	Viking Trail	May 19 - Oct 15
V. McCarthy & Dr. M. Sexton	Sugar Hill Inn	Accommodation	Norris Point	Western	Viking Trail	May 16 - Oct 10
Neddies Harbour Inn	Neddies Harbour Inn	Accommodation	Norris Point	Western	Viking Trail	May 15 - Oct 9
Neddies Harbour Inn	A Perfect Getaway	Accommodation	Norris Point	Western	Viking Trail	May 15 - Oct 10
Out East Adventures Inc.	Out East B & B	Accommodation	Norris Point	Western	Viking Trail	May 19 - Oct 15
Out East Adventures Inc.	Out East Cabins	Accommodation	Norris Point	Western	Viking Trail	May 19 - Oct 15
Shawn Reid	Ocean Atlantic Cottages	Accommodation	Norris Point	Western	Viking Trail	May 1 - Oct 31
The Period Lodging Company	The Period Lodging Company - Cozy Cottage	Accommodation	Norris Point	Western	Viking Trail	May 1 - Nov 15
The Period Lodging Company	The Period Lodging Company - The Period Chalet	Accommodation	Norris Point	Western	Viking Trail	May 1 - Nov 15
Smarttrans Systems Inc.	Salt Water Way	Accommodation	Norris Point	Western	Viking Trail	Jan 1 - Dec 31
The Little Wild	Exposure	Accommodation	Norris Point	Western	Viking Trail	Jan 1 - Dec 31
Whale Watcher	Whale Watcher	Accommodation	Norris Point	Western	Viking Trail	Jan 15 - Dec 31
The Little Wild	The Little Wild	Accommodation	Norris Point	Western	Viking Trail	Jan 1 - Dec 31
Igneous Gros Morne	The Storehouse	Accommodation	Norris Point	Western	Viking Trail	May 27 - Oct 19
The Little Wild	Winter House	Accommodation	Norris Point	Western	Viking Trail	Jan 15 - Aug 15
Paisley Place	Paisley Place	Accommodation	Norris Point	Western	Viking Trail	Jan 1 - Dec 31
Bonne Bay Aquarium and Research Station	Bonne Bay Aquarium and Research Station	Attraction	Norris Point	Western	Viking Trail	May 18 - Sep 22
Town of Norris Point	Burnt Hill Hiking Trail	Attraction	Norris Point	Western	Viking Trail	May 1 - Oct 31
Town of Norris Point	Jennix House	Attraction	Norris Point	Western	Viking Trail	Jun 1 - Sep 30
Town of Norris Point	James W. Humber Hiking Trail	Attraction	Norris Point	Western	Viking Trail	May 1 - Oct 31
Trails Tales Tunes Festival	Trails, Tales and Tunes Festival	Festival/Event	Norris Point	Western	Viking Trail	May 16 - May 25, 2025
Spirity Pond Ltd.	Gros Morne/Norris Point KOA	Park/Campground	Norris Point	Western	Viking Trail	May 15 - Oct 15
Smarttrans Systems Inc.	Shoal Point Panormic RV Park	Park/Campground	Norris Point	Western	Viking Trail	May 24 - Sept 7
Smarttrans Systems Inc.	Gros Morne Mini Manor	Park/Campground	Norris Point	Western	Viking Trail	Jun 1 - Sep 4
Neddies Harbour Inn	The Old Store Gift & Ice Cream Shop	Shop/Gallery	Norris Point	Western	Viking Trail	May 20 - Oct 09
Town of Norris Point	Jennix Heritage House & Craft Shop	Shop/Gallery	Norris Point	Western	Viking Trail	Jun 1 - Sep 30
Gros Morne Adventures	Gros Morne Adventures	Tour	Norris Point	Western	Viking Trail	Jun 1 - Sep 21 (office open daily)
Out East Adventures Inc.	Out East Adventues	Tour	Norris Point	Western	Viking Trail	Jan 19 - Oct 31
V. McCarthy & Dr. M. Sexton	Chanterelle's	Food and Beverage	Norris Point	Western	Viking Trail	May 17 - Oct 10
Neddies Harbour Inn	The Old Store Cafe	Food and Beverage	Norris Point	Western	Viking Trail	Feb 16 - Dec 31
Neddies Harbour Inn	Black Spruce Restaurant	Food and Beverage	Norris Point	Western	Viking Trail	May 15 - Oct 9
Reginald Williams	The Cat Stop	Food and Beverage	Norris Point	Western	Viking Trail	May 20 - Sep 30
Gateway Inn (1993) Ltd.	St. Christopher's Hotel	Accommodation	Port aux Basques	Western	Granite Coast Scenic Drive	Jan 1 - Dec 31
Cathy Lomond	Hotel Port aux Basques	Accommodation	Port aux Basques	Western	Granite Coast Scenic Drive	Jan 1 - Dec 31
Richard Parsons	Shark Cove Suites	Accommodation	Port aux Basques	Western	Granite Coast Scenic Drive	Jan 1 - Dec 31
Town of Channel Port Aux Basques	Scott's Cove/Harbour Boardwalk	Attraction	Port aux Basques	Western	Granite Coast Scenic Drive	Jun 30 - Sep 11
Town of Channel Port Aux Basques	Port aux Basques Railway Heritage Museum	Attraction	Port aux Basques	Western	Granite Coast Scenic Drive	Jun 30 - Sep 3
Town of Channel Port Aux Basques	Grand Bay West Trail & Beach	Attraction	Port aux Basques	Western	Granite Coast Scenic Drive	Jan 1 - Dec 31
Town of Channel Port Aux Basques	Port aux Basques Heritage/ Astralabe Days	Festival/Event	Port aux Basques	Western	Granite Coast Scenic Drive	Aug 2 - Aug 4, 2024
Town of Channel Port Aux Basques	Canada Day Celebrations - Port aux Basques	Festival/Event	Port aux Basques	Western	Granite Coast Scenic Drive	Jul 1, 2024
Richard Parsons	Shark Cove Suites and RV Park	Park/Campground	Port aux Basques	Western	Granite Coast Scenic Drive	Aug 8 - Nov 30
Gateway Inn (1993) Ltd.	The Captain's Room	Food and Beverage	Port aux Basques	Western	Granite Coast Scenic Drive	Jan 1 - Dec 31
Cathy Lomond	Hotel Port aux Basques Portside Restaurant	Food and Beverage	Port aux Basques	Western	Granite Coast Scenic Drive	Jan 1 - Dec 31
Don Millett	Sooner Be Cottage	Accommodation	South Branch	Western	Codroy Valley Wetlands	Jan 1 - Dec 31



Health Accord

## A 10-YEAR HEALTH TRANSFORMATION

# Health Transformation Update



## Health Accord NL Vision

is improved health and health outcomes of Newfoundlanders and Labradorians through:

acceptance of and interventions in  
**social determinants of health,**

and a higher quality health system that  
**balances community, hospital,  
and long-term care services.**

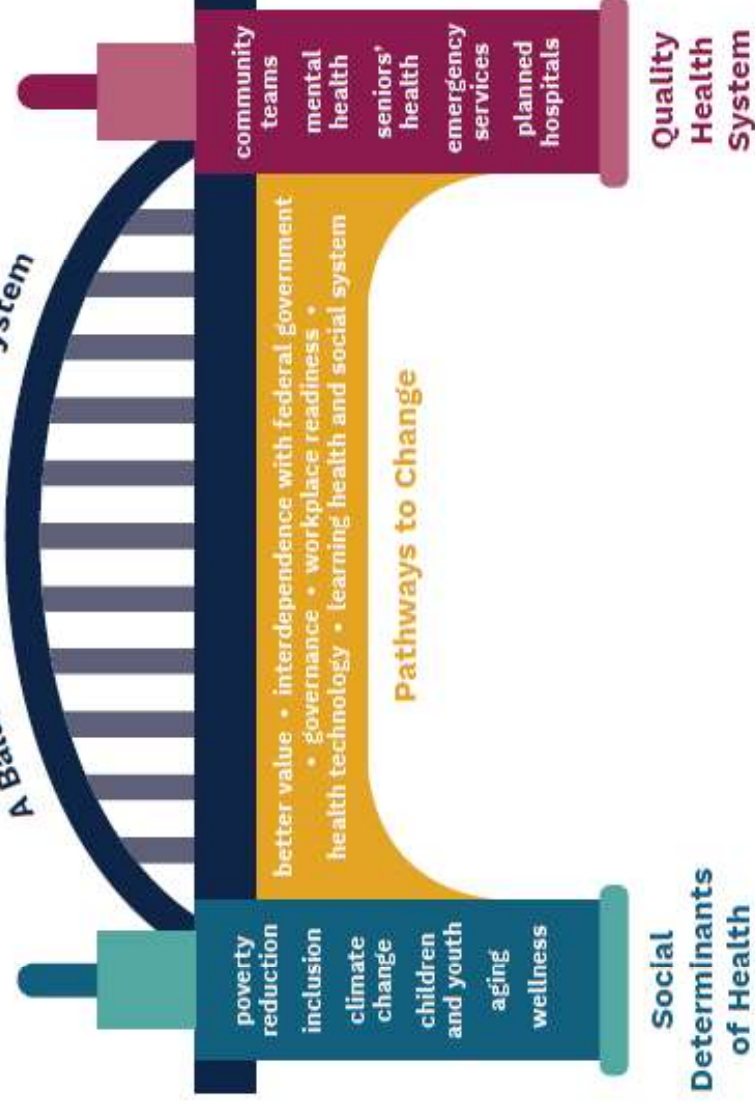




## Better Health Outcomes and Increased Health Equity



### A Balanced Social & Health System





## Change Life Cycle

Implementing sustainable change requires dedicated processes involving:

- policy change & development
  - action & implementation
  - evaluation
  - culture change
- Health Accord NL acknowledged the role of culture change in our health transformation.
  - Consistent and persistent efforts over time will enable changes to become embedded in health and social systems.

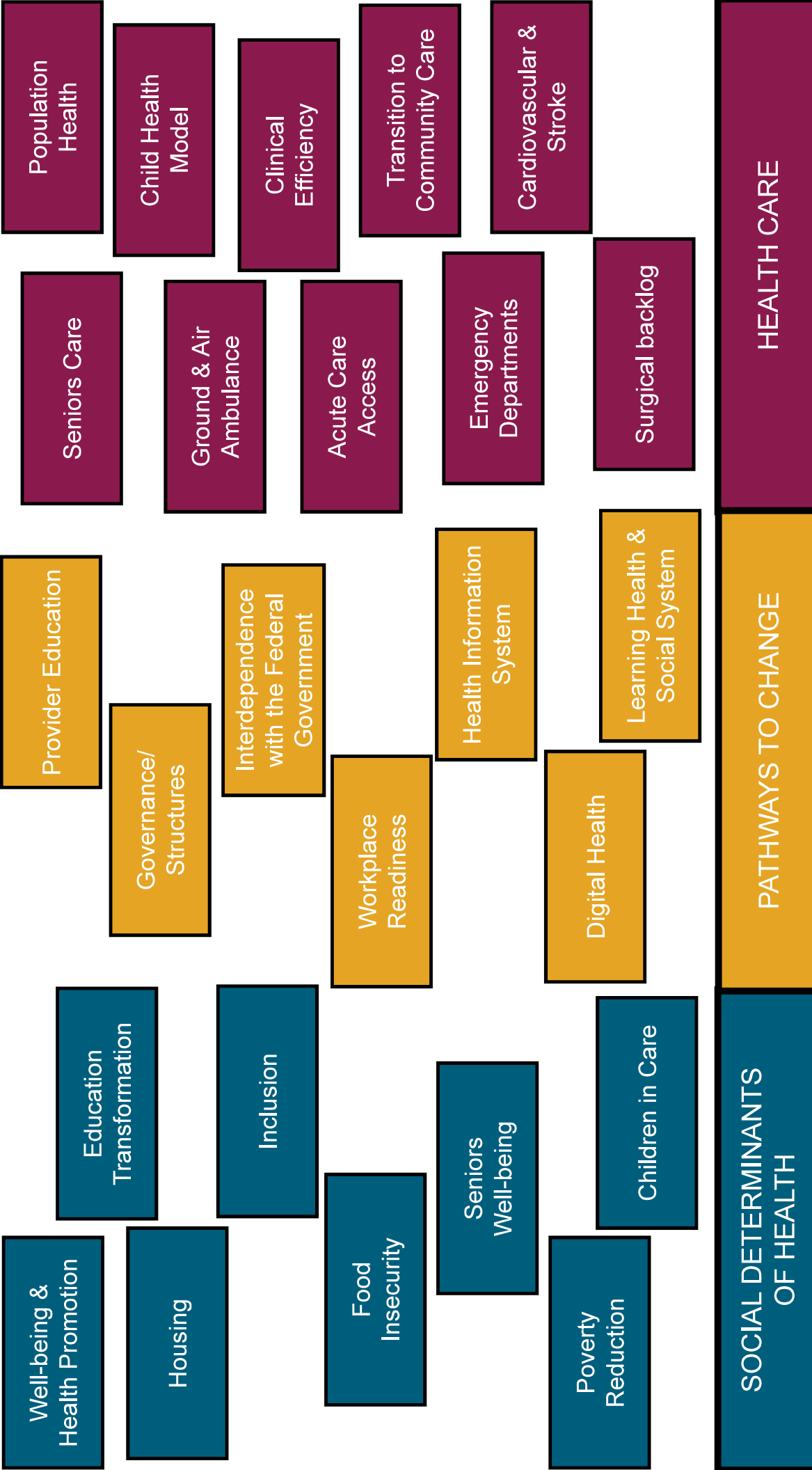




A 10-Year Health Transformation



# Health Transformation



Well-being & Health Promotion

Housing

Education Transformation

Inclusion

Food Insecurity

Seniors Well-being

Poverty Reduction

Children in Care

Provider Education

Governance/Structures

Interdependence with the Federal Government

Workplace Readiness

Health Information System

Digital Health

Learning Health & Social System

Seniors Care

Ground & Air Ambulance

Acute Care Access

Emergency Departments

Surgical backlog

Population Health

Child Health Model

Clinical Efficiency

Transition to Community Care

Cardiovascular & Stroke

SOCIAL DETERMINANTS OF HEALTH

PATHWAYS TO CHANGE

HEALTH CARE



**One provincial health authority (NL Health Services) with regional zones to deliver care advised by Regional Health Councils**

**The Health Transformation Team within Cabinet Secretariat**

**Health Transformation Executives & Team with Strategic Health Networks within NL Health Services**

**A Cabinet Committee on Seniors**

**Policy and health care Health Transformation Sub-tables**

**Structures to facilitate change**

**Digital Health, governed by the NL Health Services**

**Structures to support a provincial approach to Well-being**

**A Provincial Data Governance Strategy**

**Development of a Learning Health & Social System**

**An All-Party Committee to establish an NL Health Council**



# A Provincial Approach to Well-being

NL is focusing on well-being as a key step in becoming a healthier province.

Social determinants are major contributors to our health. They include:

- Access to **safe housing**, **good food** and **clean water**;
- A **justice system** that protects us;
- **Adequate income**;
- **Quality education**; as well as
- Our experience of **equity**, **social connection** and **safety**.

‘As Minister of Health and Community Services, I ask that you work toward making our province one of the healthiest in Canada by 2031.’

~Premier Furey



This is a long-term goal, and the work to achieve this goal needs to begin now.



A 10-Year Health Transformation

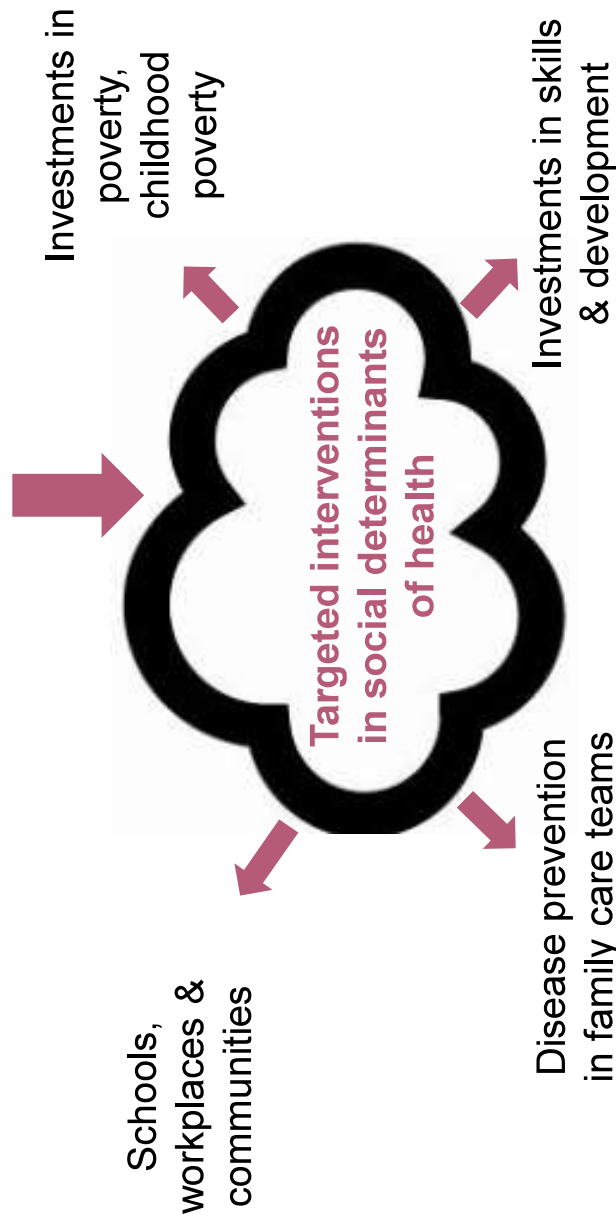
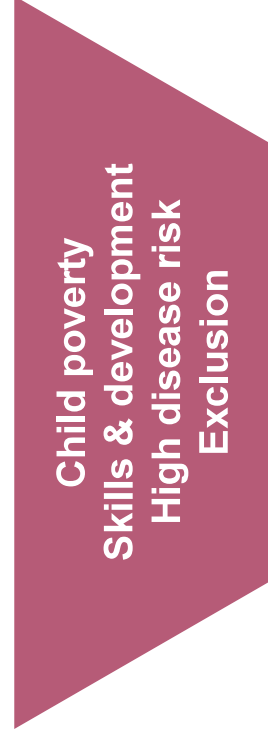


Well~Being NL   PLAY





Strong feelings of good well-being  
High levels of social cohesion  
Safe & secure communities  
High confidence in institutions



**Strong Inclusion Lens Necessary**



# A Provincial Poverty Reduction Plan

<b>Childhood Poverty Interventions:</b>	NL Child Benefit (NLCB) increased by 300%	Prenatal-Early Childhood Nutrition Supplement from 1-5 years	Provincial School Breakfast & Lunch Program	Streamline & Improve Income Support Benefits
<b>Income Interventions:</b>	A targeted program to provide youth in poverty with a guaranteed basic income and with supports to get them started in life	Introduce a targeted basic income for people aged 60-64	Increase Income Support Comfort Allowance	
<b>Employment Interventions:</b>	Employment Stability Program to bridge from income support	Non-EI eligible training support program		



A food prescribing project through Maple Leaf Foods & Family Resource Centres starts soon



## A Seniors Well-being Plan To Focus On:

1

Support  
Aging in Place

2

Increase  
Income

3

Improve Access to  
Health Care

4

Improve Information  
Accessibility & Navigation



## Education Accord NL

01

Early learning &  
childhood  
development

02

Education  
engagement &  
transformation

03

Health &  
well-being in  
education  
environments

04

Post-secondary  
education &  
learning across  
the life span

A 10-year Education Accord with short, medium and long-term goals for an education system that better meets the needs of students and learners in Newfoundland and Labrador



# Housing



## Highlights:

- **750+** new public housing options have been advanced over the last two years
- **2,000+** individuals and families accessed permanent housing over the two years
- **165** emergency shelter beds expanded or underway
- **76** supportive housing units
- **12** second stage housing units, and shelter beds for women

- A five-point plan to stimulate new home construction & stabilize/reduce housing prices  
Result: ~500 new housing options (~\$65 million)
- Affordable Rental Housing Program  
Supports 91 private and community sector projects = 900+ new affordable rental homes (~\$80 million)
- Continued planning for a new integrated health, housing, and supportive services hub in Happy Valley-Goose Bay (~\$30 million)
- Continued planning for 143 provincially-owned vacant units (~\$6 million)



## Access to Early Learning & Child Care



### Highlights:

- **9400** new child care spaces operating at \$10 / day or lower in the province
- **1000+** new spaces created in 2023
- **18** pre-kindergarten sites now open throughout NL (17 new sites opening in Sept)
- **63** child care providers in the process of opening not-for-profit child care centres in NL
- **100+** early childhood educators have joined / re-joined the workforce
- **New** early childhood education wage grid created
- **New** francophone bonus created



## NL Disabilities Benefit

Persons with Disabilities between 18-64 years of age who qualify for the federal Disability Tax Credit (DTC) and who have incomes below \$42,404 will be eligible for the Newfoundland and Labrador Disability Benefit.

Those with an annual income less than \$29,402 will receive the full \$400 per month benefit and those with incomes between \$29,402 and \$42,404 will receive a partial benefit amount.

Over 5,000 Persons with Disabilities in Newfoundland and Labrador will receive this new benefit.



### Highlights:

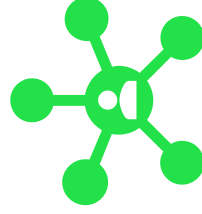
- **Up to \$400 monthly benefit** to qualifying individuals (\$4,800 annually), beginning in July 2025; and,
- **\$100 monthly RDSP** contribution (\$1,200 annually), beginning January 2025



## Well-being Awareness & Promotion



Public Health Framework  
finalized



Well-being Week to increase  
awareness of the social  
determinants of health and  
engage the community sector



Cardiac Care Program and  
community sector involved in  
creating well-being events in  
municipalities



# Pathway to Inclusion

## Approach

- Nothing about us without us
- Indigenous distinctions-based & co-developed
- Human Rights
- Policy approach to intersectorality
- Universal Design
- Language

## Interventions

- Education and training
- Social Determinants of Health
- Access to equitable, inclusive health services
- Well-being Communities

## Evaluation

- Data governance, management & ethics

Persons with Disabilities

Indigenous Peoples

Members of the 2SLGBTQIA+ Community

Immigrants or Newcomers to Canada

Visible Minorities



## Child Health

NL has the highest rate of medical complexity among children in Canada and a high number of children in care. Wrap around, multidisciplinary services are required for these children at risk

Provincial expansion of the Eastern Health Children and Youth Attending Care (CAYAC) Clinic has started

A new Child Health Model integrating education, social, and health departments is being developed

In 2023, visits to CAYAC increased by 107%  
(from 582-1105)



# A Province Focused on Well-being

## Priorities

- Poverty Reduction
- Education Transformation
- Housing
- Health Promotion
- Inclusion

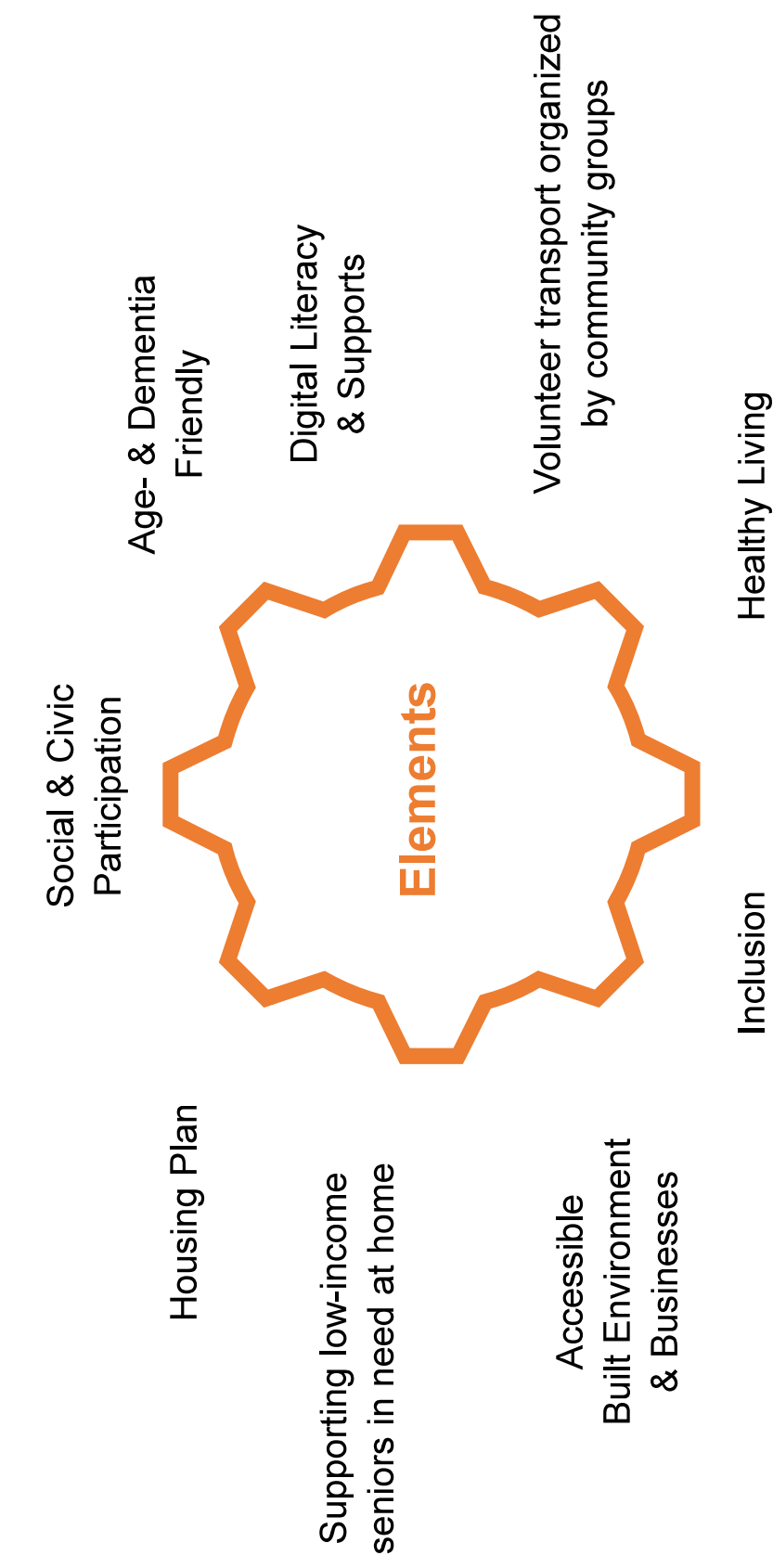
## Societal Approach

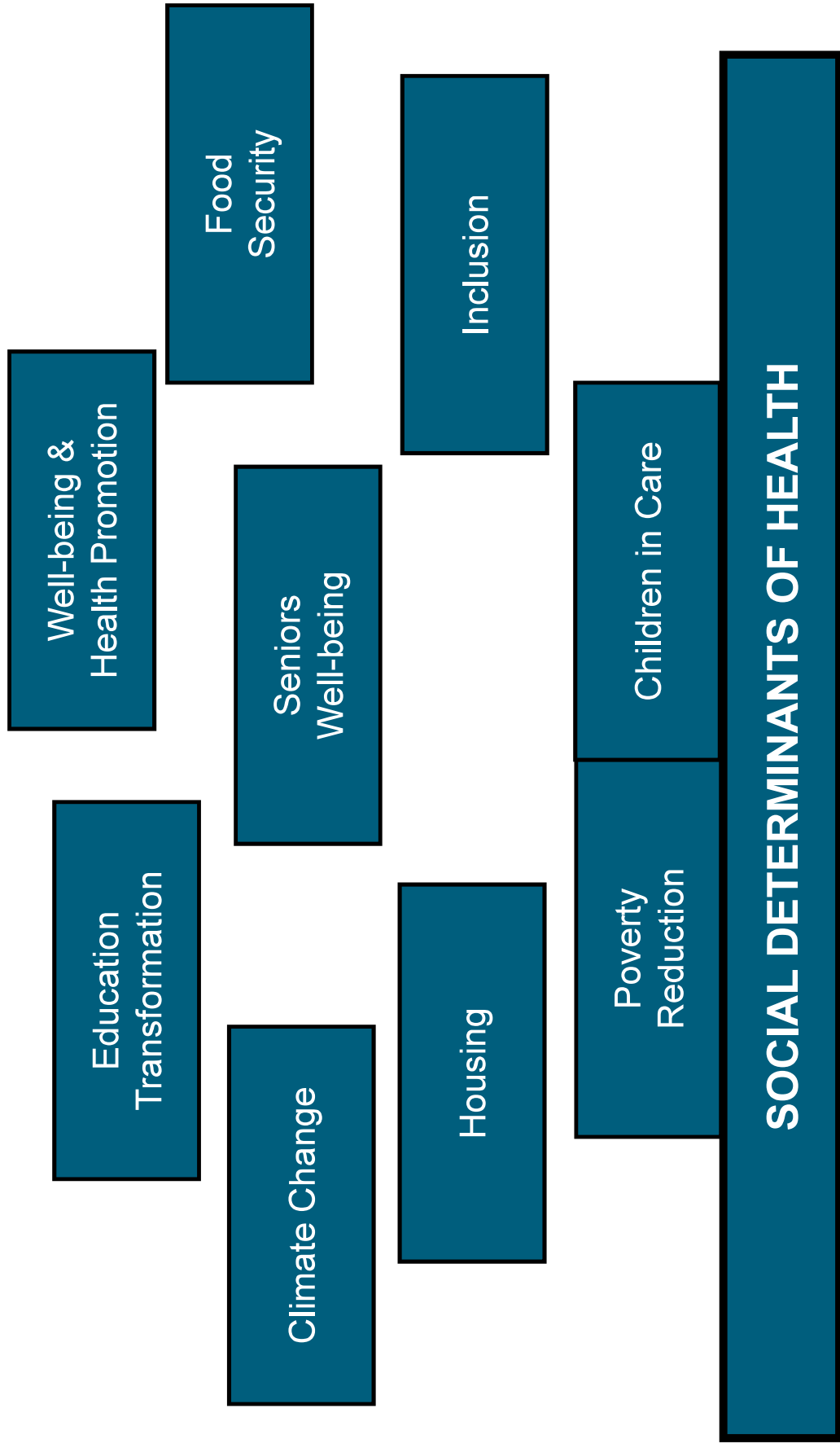
- Well-being Communities
- Well-being Networks and Teams
- Community Sector





# Well-being Communities







## HEALTH ACCORD NL: PROGRESS REPORT

Policy

Action

Evaluation

### LEGEND:



Complete














In Progress










Not Yet Implemented

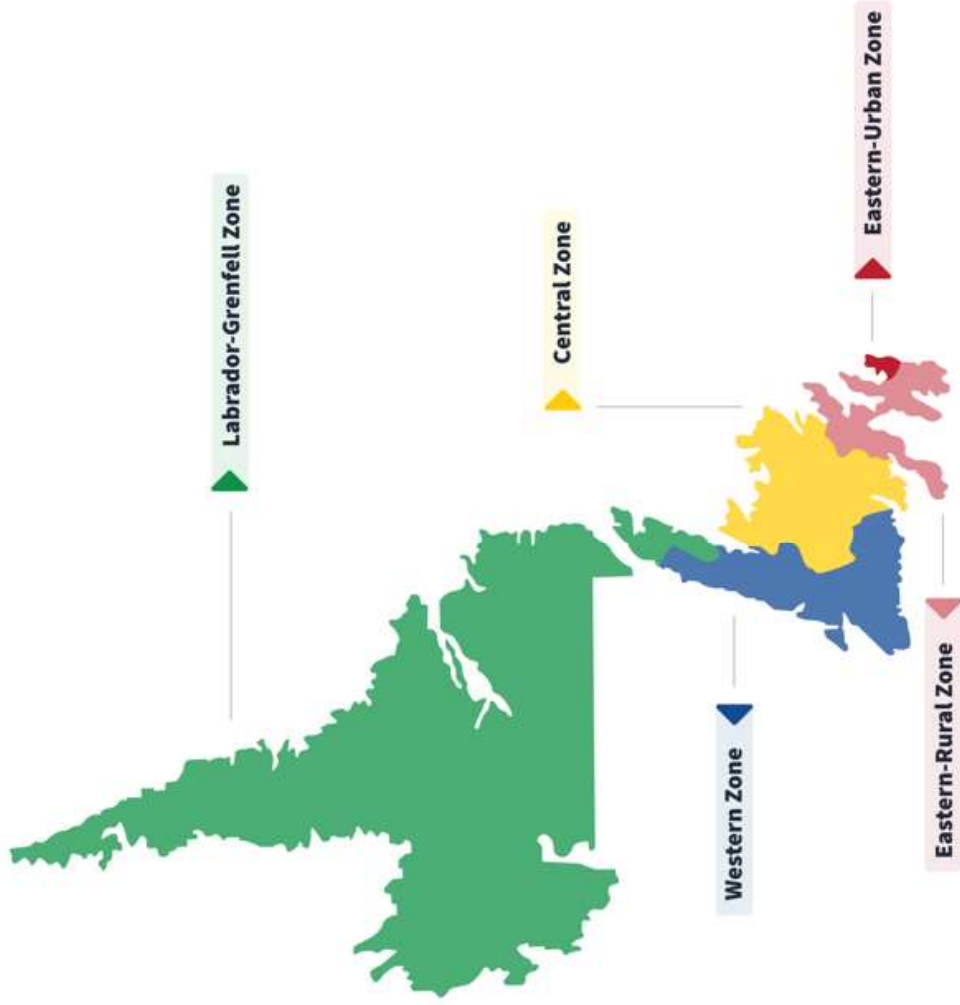
## SOCIAL DETERMINANTS OF HEALTH

Policy	
	Public Health Framework
	Seniors Well-being Plan
	NL Disability Benefit: Targeted Income for Persons with Disabilities
	All Party Committee on Guaranteed Basic Income
	Pathway to Inclusion
	Health in all Policies
	Education Transformation
	Well-being Communities: Age-Dementia Friendly; Accessibility; Inclusion
	Well-being Networks & Teams (pilots in Western & Labrador)
	Coordination of care across health and social systems
	Climate Emergency

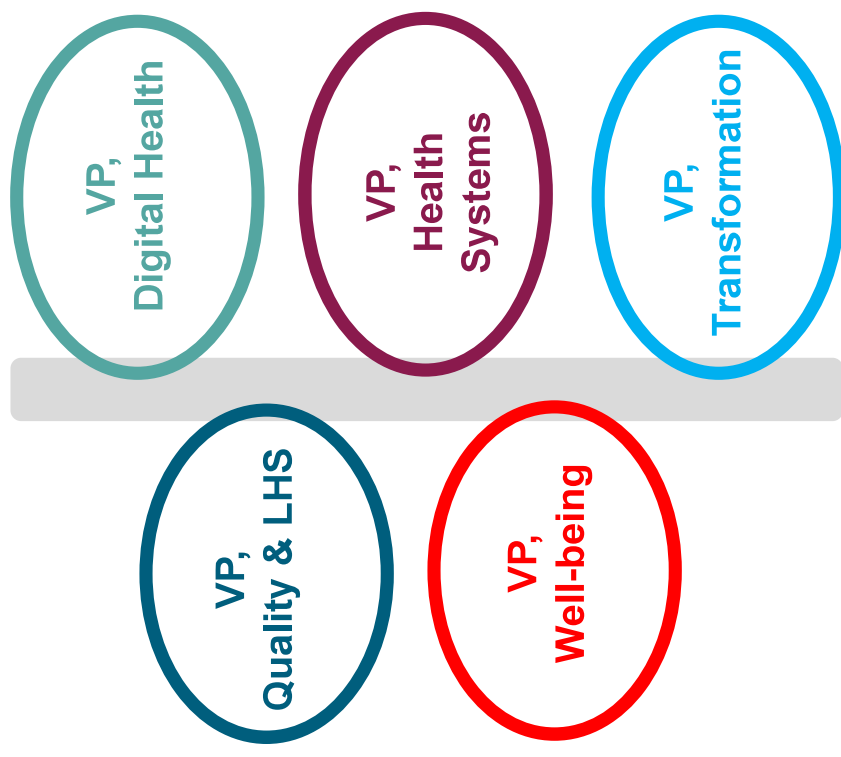
## SOCIAL DETERMINANTS OF HEALTH

Action	
	Poverty Reduction Strategy
	Five-Point Housing Action Plan
	Early Childhood: Additional Early Childhood Educators; \$10 / day daycare; Additional childcare placements
	Well-being NL: align & coordinate social determinants of health, healthy living & wellness
	Cabinet Committee on Seniors
	Food Prescribing Pilot
	Social Prescribing Pilot for Seniors

# Regional Zone Boundaries



# Health Transformation Executive in NLHS





## Standards for Provincial Acute Services

### Eight Provincial Programs currently operational

- Cardiovascular Care
- Paramedicine & Medical Transport
- Cancer Care
- Public Health
- Medical Imaging
- Pathology & Laboratory Medicine
- Pharmacy
- Corrections Health

### Four Strategic Health Networks currently operational (Four more to be created)

- Care of Older Adults
- Emergency Care
- Primary Health Care
- Surgery



## Family Care Teams

Team: physicians, nurses, allied health (social workers, elder care, pharmacists, mental health, others)

Formal links with social program teams & community organizations

Focus on health promotion, prevention, chronic disease, vulnerable children & frail elderly persons

Optimal catchment population  
6000-7000 and up

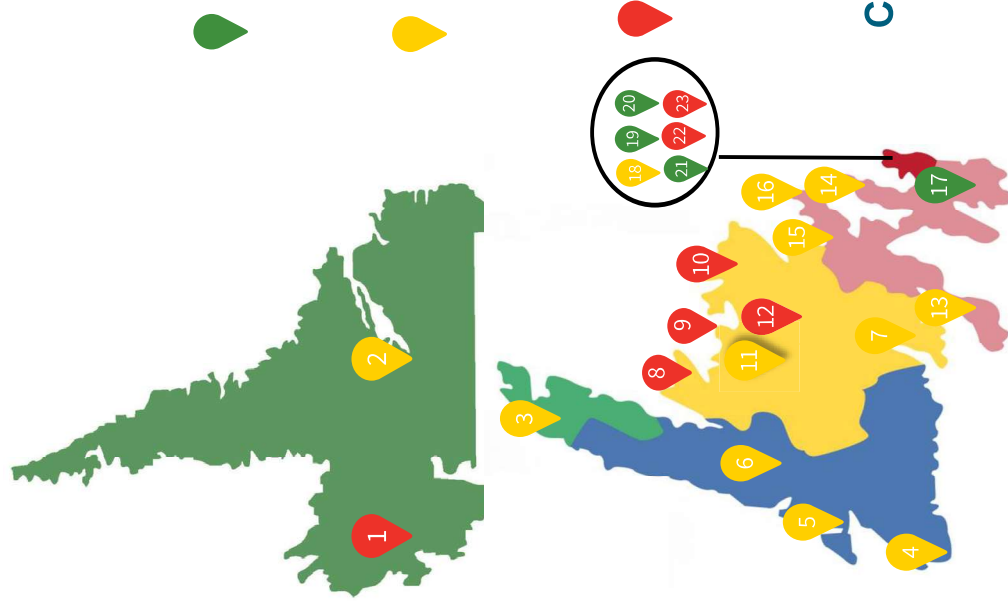
All providers for a catchment area digitally connected to each other & to the people

Integration with 23 health centres & hospitals

Every person and every community in the province should have access to a Family Care Team



1. Labrador West
2. Happy Valley-Goose Bay
3. Northern Peninsula
4. Port Aux Basques
5. Stephenville-Bay St. George
6. Humber Valley-White Bay
7. Coast of Bays
8. Baie Verte-Springdale
9. Lewisporte
10. Kittiwake (Brookfield & area)
11. Grand Falls-Windsor
12. Gander
13. Burin
14. Bonavista
15. Clarenville
16. Conception Bay North
17. Southern Avalon
18. Metro Centre in St. John's
19. St. John's Centre
20. St., John's West
21. St. John's East
22. Downtown St. John's
23. Portugal Cove-St. Philips



# Family Care Teams

**Operational (Full Capacity=4)** - teams have achieved a stable staffing level, with at least 85% of primary care providers in place.

**Operational (Partial Capacity=13)** - teams are still in recruitment phase but are operating with reduced staffing, at least one manager, one NP/FP and one administrative assistant.

**Non-operational (=6)** - Teams are not in place to support rostering /attachment. Allow one month with at least a manager, provider and administrative assistant, to allow cleanup of panels before moving to another status.

**Connected > 57,000 people**





## Downtown Health & Well-being Centre

Provides care for residents in the downtown St. John's area:

Community  
Mental Health  
& Addictions  
Treatment  
Centre

Recovery  
Centre &  
Opioid  
Dependence  
Treatment  
Hub

Family Care  
Team

Hub for  
outreach to  
Downtown  
Health Care  
Collaborative

Urgent Care  
Centre

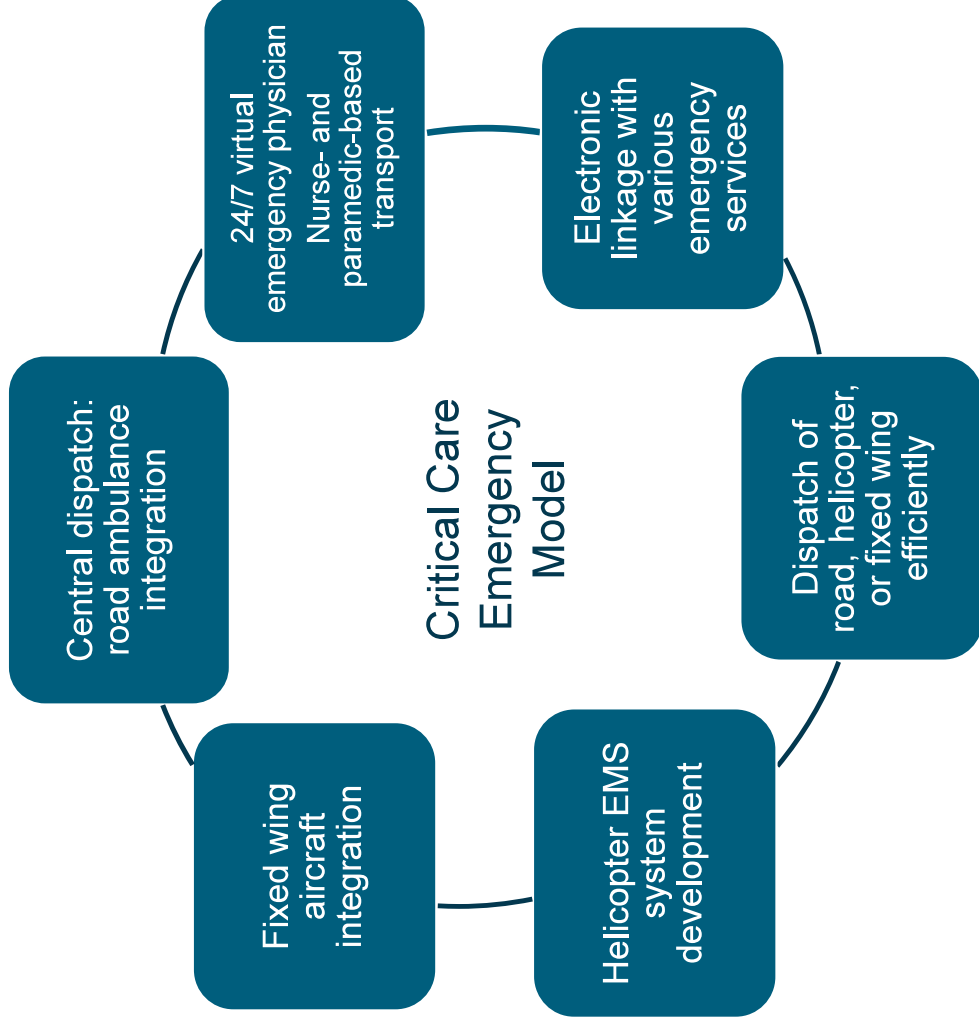


## Integrated Provincial Air & Road Ambulance System

Access to emergency care is a concern for people living in more isolated communities

Integrated Public System commenced June 1.

Recommendation to hire a private company to work with NLHS and design, manage and operate a new integrated, province-wide ambulance system is pending.





## Urgent Care Centres & Virtual Care

Family Physicians, Nurse Practitioners & Advanced Care Paramedics who rotate on the team

Whitbourne, St. Lawrence, St. John's Urgent Care Centre

Virtual clinical support for isolated providers

- Critical care emergencies
- Urgent care
- Continuing primary care

Next vER Sites:

- Flower's Cove, Forteau, Roddickton, Carbonear, St. John's (HCS)
- Site planning & physician engagement sessions scheduled



## Seniors Care

### Centres of Excellence for Aging

- Announced for St. Clare's and Corner Brook hospitals – Acute Care of the Elderly (ACE) Unit Open New Western Hospital
- Planning for Centre of Excellence for Aging in Central NL is starting
  - to include acute care of the elderly units, restorative care, rehabilitation, age-friendly emergency rooms, outreach to other hospitals and family care teams.

1

Funding provided for Royal College training program for geriatricians and planning ongoing, and care of the elderly family practice expansion in place

2

An approach to care of elderly in family care teams is being evolved

3

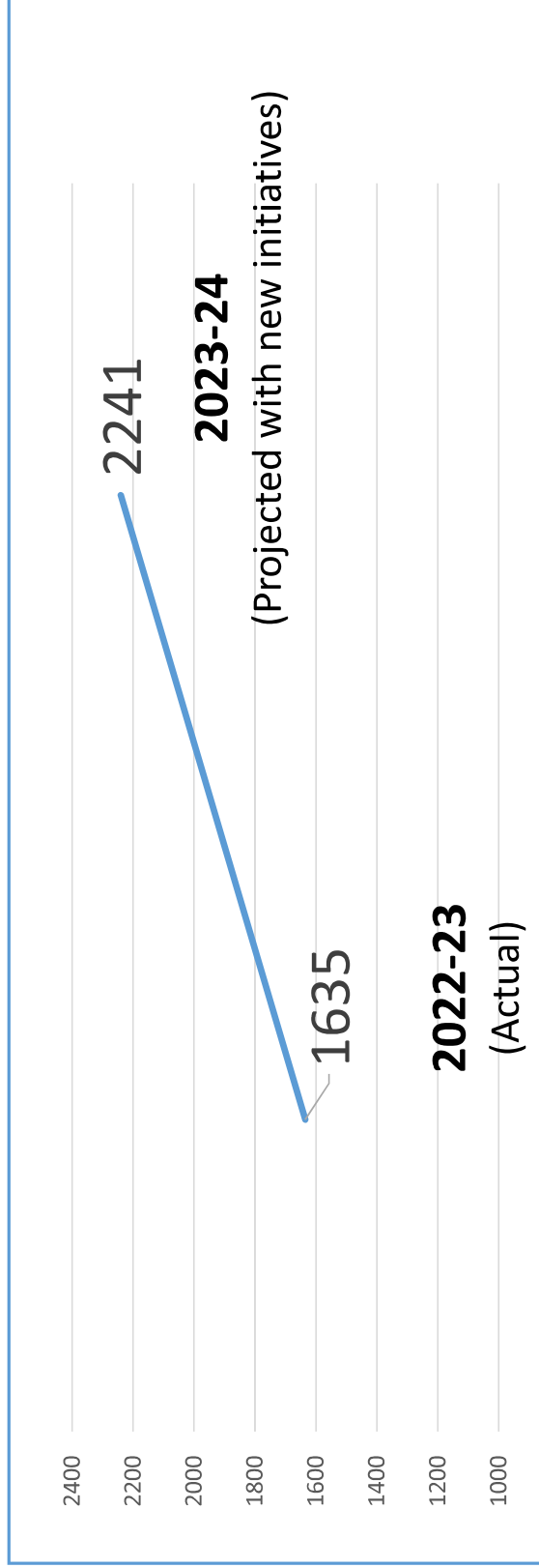
Work is evolving on:

- a. Immunizations
- b. Hearing Care
- c. Dental Care – new Federal plan being implemented for people with net family income under \$90,000 and under and do not have dental insurance
- d. Wait Lists for Joint Replacements and Cataracts Reduction

4



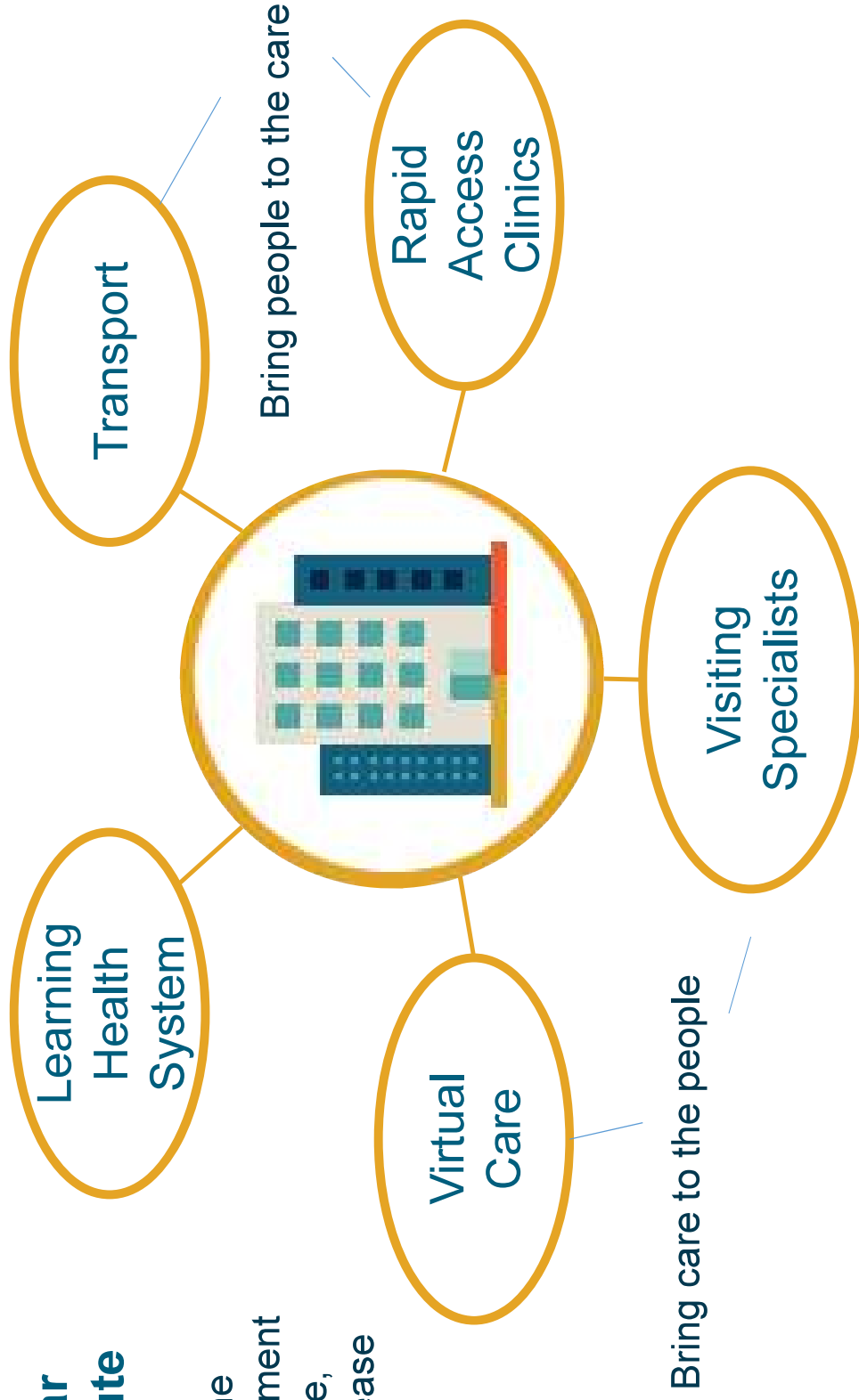
## Surgical Backlog: Increase in Joint Replacements Undertaken





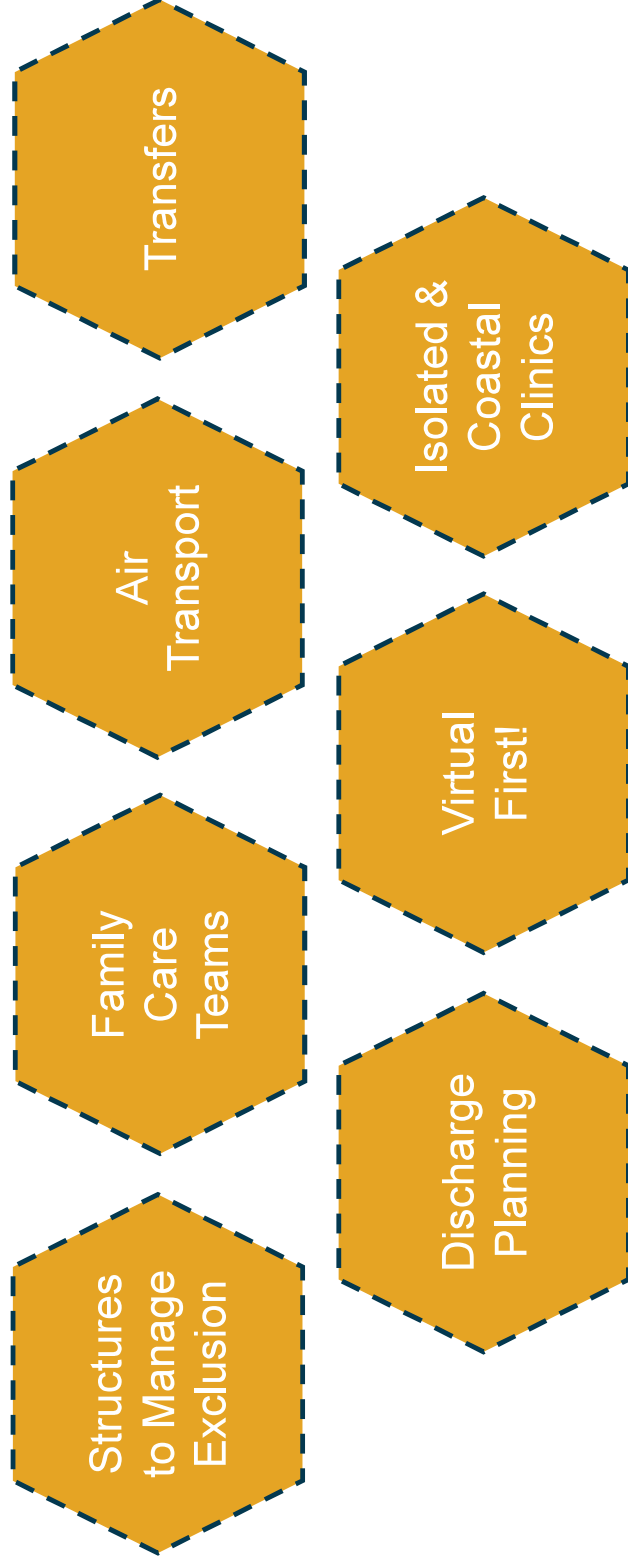
## Cardiovascular & Stroke Institute

An Institute for the prevention and treatment of cardiac disease, cardiovascular disease and stroke





## Considerations For A 'Northern Health Strategy':







## Digital Front Door

Personal Health  
Record

E-appointments

Navigation of Health  
Services

## Personal Health Record Integration

### MyHealthNL

- Laboratory Results
- General Radiology Reports
- Medications
- Health Information Library
- Launch Bridge the gap
- Share record with family & caregivers
- Direct access to non-clinical assistance

### Available via:

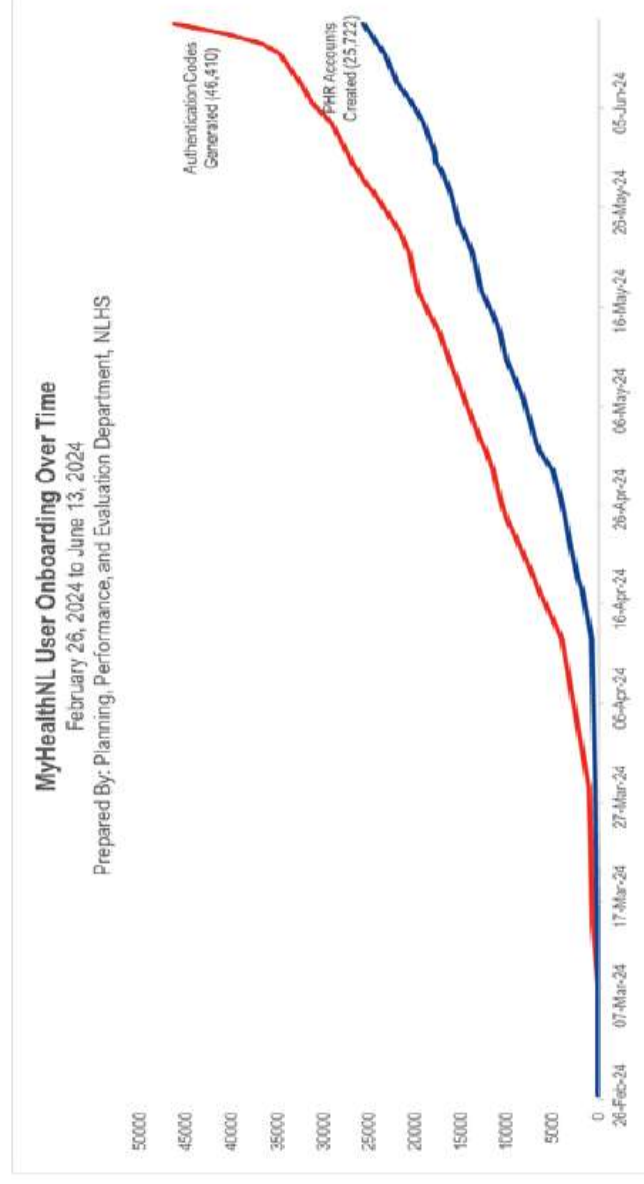
- mygov.nl - pilot started
- phone app - development in progress



# Personal Health Record

As of June 17:

- 63,326 people have initiated enrollment and requested authentication codes
- 28,496 people completed enrollment and have accessed their personal health record (chart is now inaccurate)





Population Health

Child Health Model

Acute Care Access

Road & Air Ambulance

Clinical Efficiency

Seniors Care

Cardiovascular & Stroke

Emergency Departments

Surgical Backlog

Transition to Community Care

**HEALTH CARE**

## REBALANCED HEALTH SYSTEM

Policy	
	Family Care Teams Policy Framework
	Planned Hospital System
	Integrated Road & Air Ambulance Request for Proposals
	Virtual Care Policy Development (acute care hospitals)
	Integrated Child Health Model
	All Party Committee on Mental Health, Substance Use and Addiction
	Collaborative Care Training for Family Care Teams
	A Provincial Digital Technology Strategy
	Janeway Hospital Services
	Surgical Backlog Initiative
	Seniors Care Framework
	Aging Legislation

## REBALANCED HEALTH SYSTEM

### Action

	12 Health Transformation sub-tables to integrate policy & implementation		Seven provincial programs established; plans for improvements in provincial programs created
	Centres for Excellence in Aging – In budget (St. John's & Corner Brook; Central upcoming)		Virtual primary & emergency care initiated
	Funding provided to train additional geriatricians and care of the elderly family physicians		Sexual Assault Nurse Examiner training has occurred
	Seniors Friendly Emergency Room being built		Funding for hospice care in Grand Falls-Windsor provided
	23 Family Care Teams funded; 17 operational		Federal partnership on Dental for Seniors
	Cardiac surgery team enhanced; increase in joint replacements undertaken		Midwifery planned in Happy Valley-Goose Bay & Gander
	Laboratory Medicine and Pathology as a provincial program		Occupational health clinic
	Expansion of CAYAC to coordinate care for children and youth		Sexual health
	Keeping care close to home: Cardiac care program approach		Pharmacy support approach on appropriate medication use
	Standards for provincial acute services; Four Strategic Health Networks established (four more upcoming)		Reorganization of health centres/hospitals



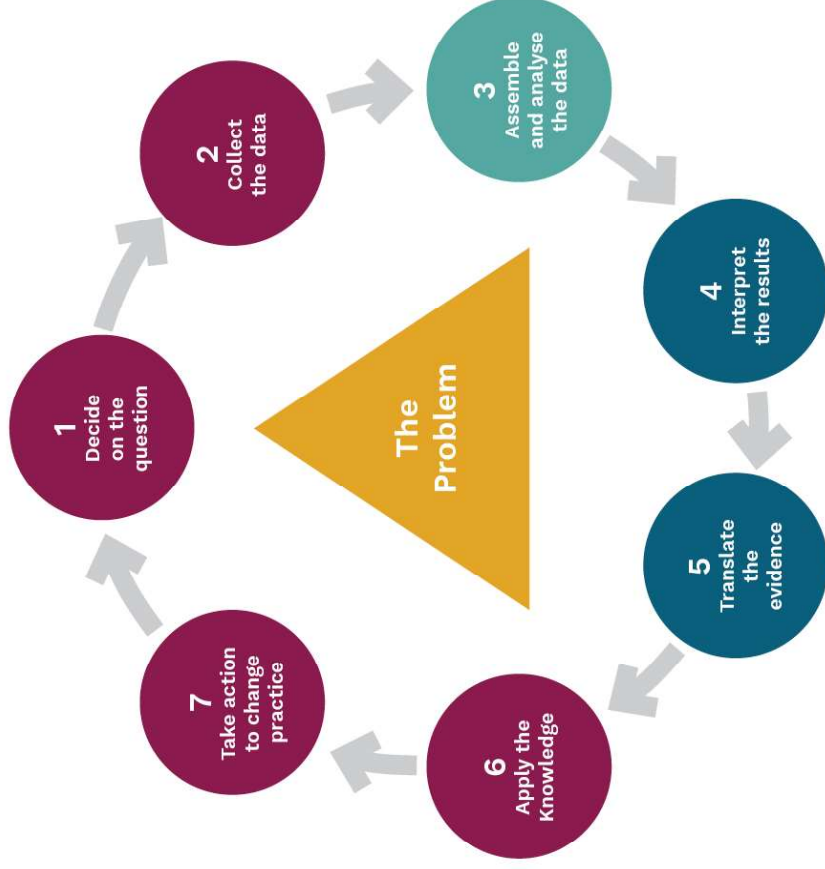
## Learning Health And Social System

In a learning health and social system, evaluation influences practice and practice influences evaluation

### Objective:

Match actual practice with best practice

Implementation has started



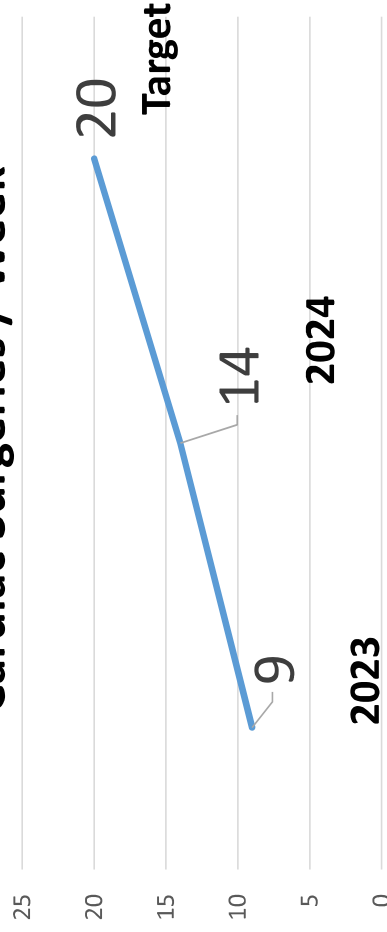


# Cardiac Care: Health Force One, Virtual Care Heart Failure, Increased Cardiac Surgery

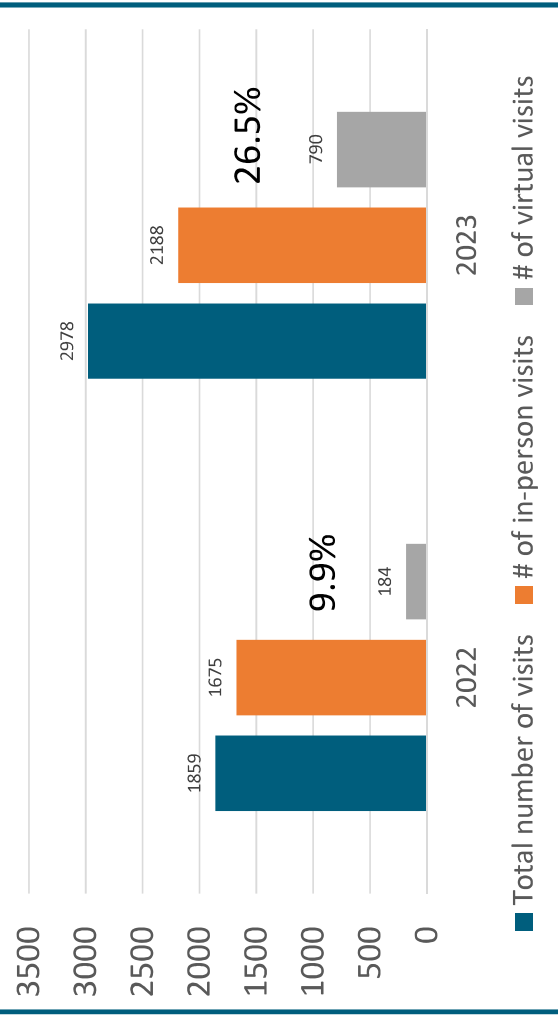
## Heart Force One

- First 15 flights
- 110 cath; 10 non-cath
- 80% WZ; 20% LGZ
- @~22% admission rate

## Cardiac Surgeries / Week



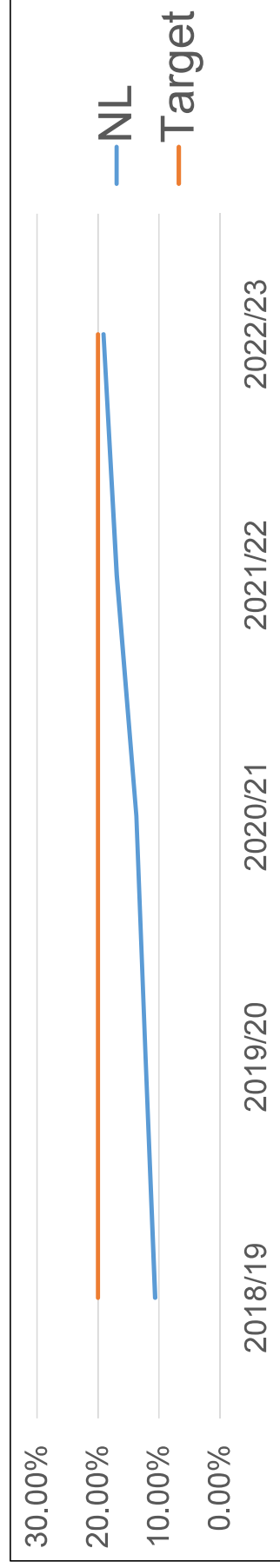
## Tertiary Heart Failure Clinic Utilization





# Stroke Care: Increased access to Thrombolytics and Endovascular Therapy

### Access to Thrombolytics (tPA) 2018-2023



### Access to EVT

EVT Evaluation	EVT (n=15)	No EVT (n=6)
Average Acute LOS including ALC	22 days	44.2 days
Average Inpatient Rehab LOS	31.5 days	83 days
Transferred to Inpatient Rehab	13%	33%
Discharged Home	87%	16%
Discharged to LTC/PCH	6%	50%

32 EVT cases undertaken by Jan 18, 2024



# NL Health Quality Council

## REPORTING

Social System  
Health System

## EVALUATION

Health Accord  
Implementation  
NL Health Services

## SUPPORT & ADVOCACY

Learning Health &  
Social System

## DATA GOVERNANCE & ETHICS

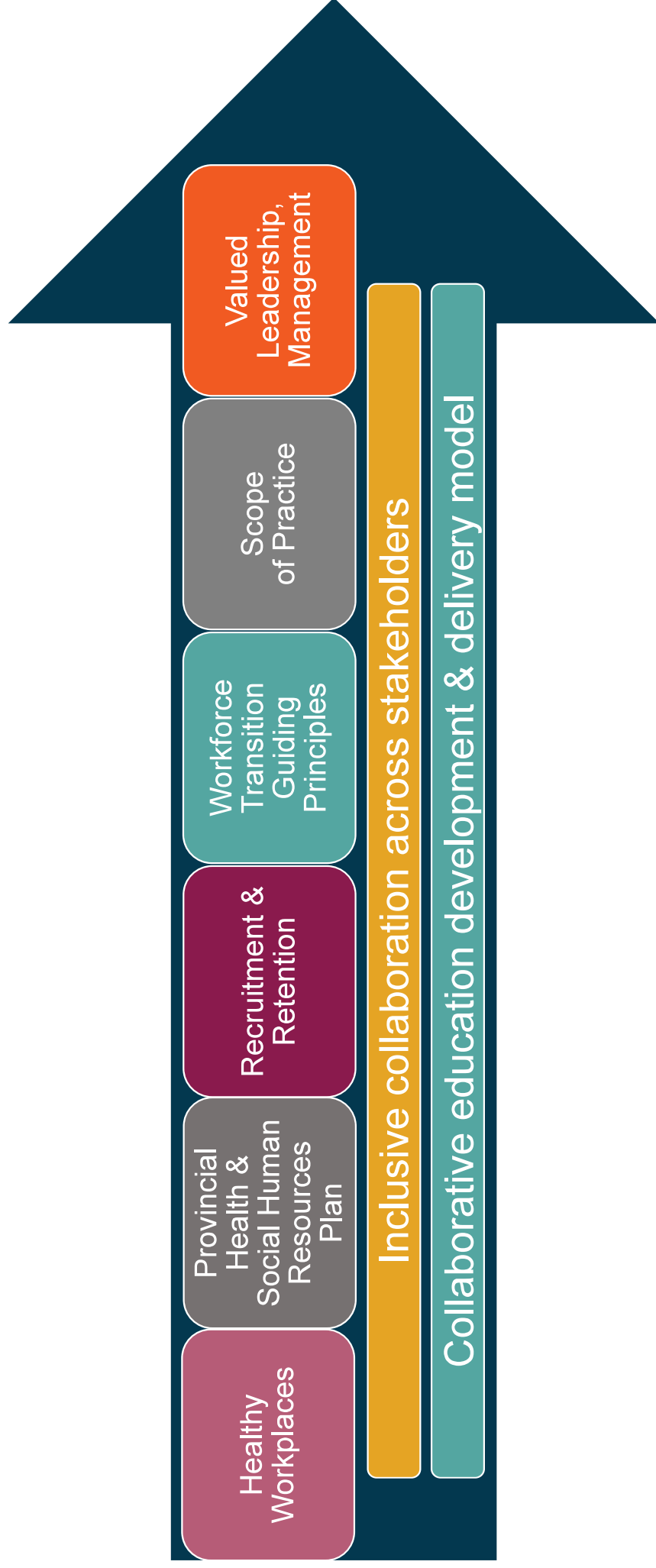
The Council serves four main functions:

1. Reporting – social system & health system performance
2. Evaluation – regular Report Card of Health Accord NL Implementation
3. Support & Advocacy - for a Learning Health & Social System
4. Data Governance & Ethics – for standards, integrity & usage

All Party Committee  
report in progress



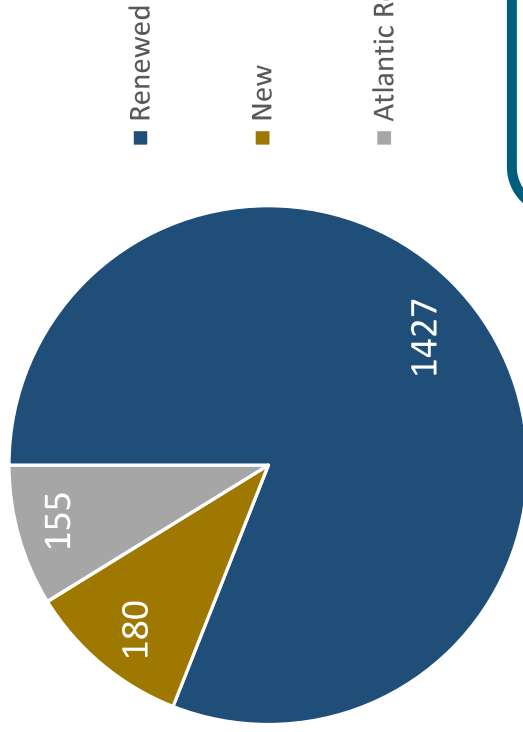
## Human Resources Planning





## Licensing Stats 2023/2022

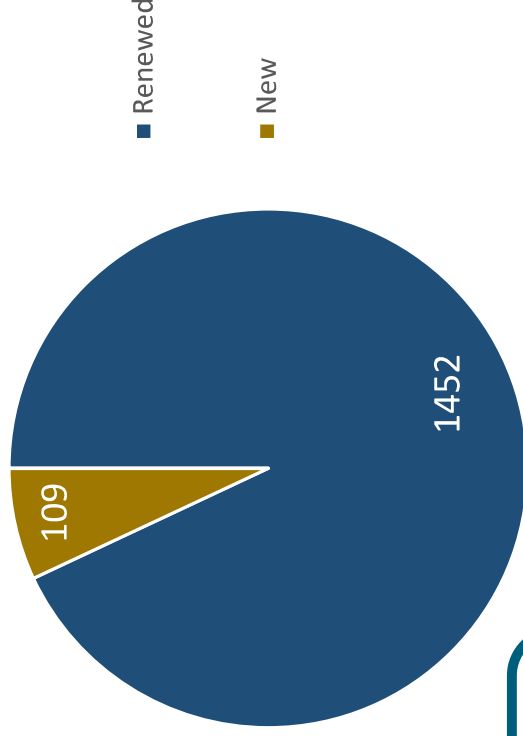
### 2023 REGISTRANTS ISSUED AN ANNUAL LICENCE



**TOTAL: 1762**

\*Implemented May 1, 2023

### 2022 REGISTRANTS ISSUE AN ANNUAL LICENCE



**TOTAL: 1561**

**13% ↑**  
 physicians issued  
 an annual licence





## Increased seats for providers in NL institutions

Occupation	Seats	Comments
Registered Nurse	363	Added in Fall 2022. Satellite sites in Gander (24) GFW (28) and HVGB (20)
Nurse Practitioner	40	20 seats added in Fall 2023
Practical Nurses Seats	236	92 seats 2022
Primary Care Paramedic	66	In 2023, College of the North Atlantic added 24 seats (12 in St. John's; 12 in Stephenville). A new program was started in 2020 by a private training Institution with an intake of 20 students
Emergency Medical Responder to Primary Care Paramedic	18	Added in September 2023

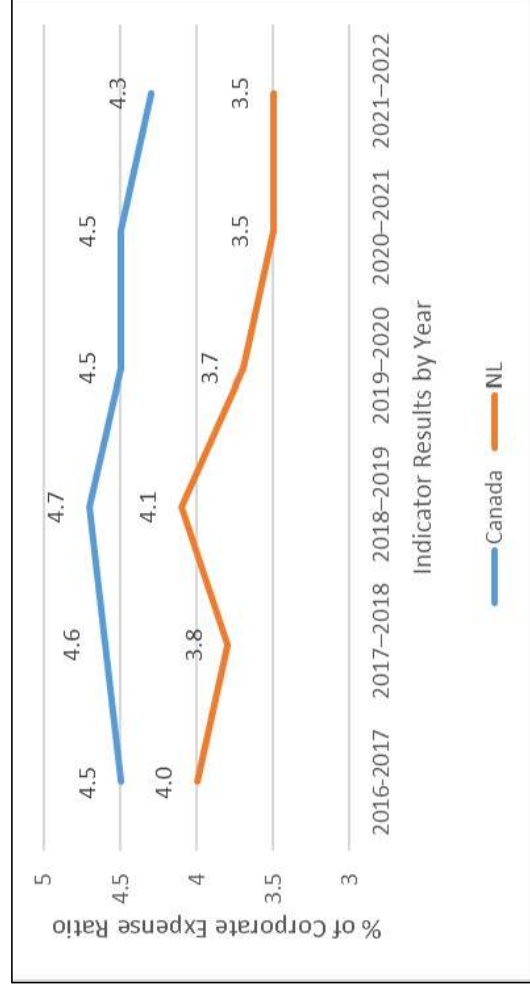
	Year	Proportion of NL Seats
Undergraduate Seats - Faculty of Medicine	2022	60 / 80
	2023	65 / 80
	2024	69 / 80 (potential additional 3 to 5)
	2025	83 / 90



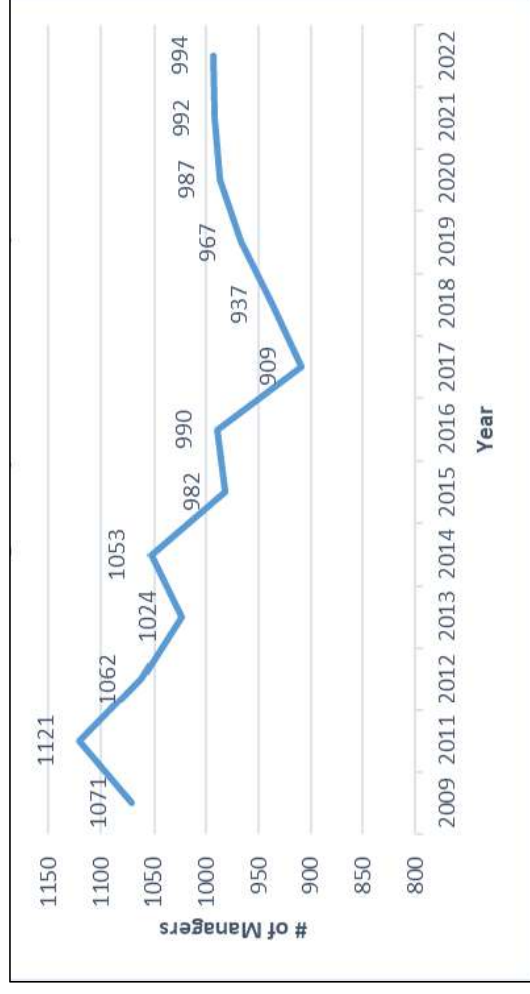
## Workforce Trends - Management

- In Canada, health care administration costs are often assumed to be high and amenable to reduction.
- Corporate Services expenses measures the percentage of spending on administration, finance, human resources and communications.

**Chart 1: % Corporate Service expense NL vs CAN**



**Chart 2: # of Managers-Headcounts (former RHAs)**



















## **Engagement with the federal government**









Engagement with the federal government on multiple initiatives has been undertaken using the Health Accord as a foundational document yielding hundreds of millions of dollars per year.

## PATHWAYS TO CHANGE

### Policy

	Provincial Data Governance Strategy		Change management for Health Information System
	Executive for recruitment and retention appointed within Health & Community Services		Policy for strategic plan for Value for Money interventions
	Workforce plan in progress		Provincial bargaining unit structure discussions underway
	Recruitment and retention office established, NL Health Services		Change management across stakeholders has started (social determinants of health, Family Care Teams, Strategic Health Networks)
	Engagement with Medical School, Nursing School & College of the North Atlantic has occurred		Health Accord Evaluation: NL Health Quality Council will be responsible
	All Party Committee to establish a Health Quality Council – currently ongoing		Environment that values leadership & management
	Collaborative education development policy		Updated curriculum

## PATHWAYS TO CHANGE

Action	
	Health Transformation Team established within Gov NL
	VPs of Health Transformation established within NL Health Services – (Well-being; Health Systems; Quality and Learning)
	Digital Health embedded in NL Health Services
	New Health Information System being Implemented
	Recruitment & retention of providers – Gov NL priority
	Learning health and social system being established; engagement ongoing; projects started
	Action on increased scope of practice
	Community Sector engagement in Well-being
	Engagement with federal government based on the Health Accord has realized hundreds of millions of dollars



Workplace  
Readiness

Health Information  
System

Provider Education






Digital Health	Learning Health & Social System
Interdependence with the Federal Government	Governance/ Structures

**PATHWAYS TO CHANGE**

**SOCIAL DETERMINANTS  
OF HEALTH**

**REBALANCED  
HEALTH SYSTEM**

**PATHWAYS  
TO CHANGE**

<b>Evaluation</b>	
	Social Data Access & Integration
	Longitudinal Study on Babies
	Well-being Framework
	Tracking social determinants of health indicators
	Program reports being developed to track progress as part of the learning health and social system



<b>Progress of Calls to Action in Health Accord NL</b>	
<b>29</b>	Policy Development in Progress
<b>25</b>	Actions Started
<b>5</b>	Actions Requiring Future Work - many dependent on ongoing actions



**Is it reasonable to think that the  
Health Accord has already  
influenced people's lives?**

My family receives care without having to travel as often

My neighbour is happy that new disability benefit will help her cover her expenses and plan for her future

My grandfather is able to walk without pain after his knee replacement

My dad no longer needs to leave the province to receive his radiation therapy

My mother no longer gets angina all the time

I have more money in my pocket to help my children's expenses

My grandmother returned home after she recovered from her stroke

My niece in alternate care is receiving wraparound services

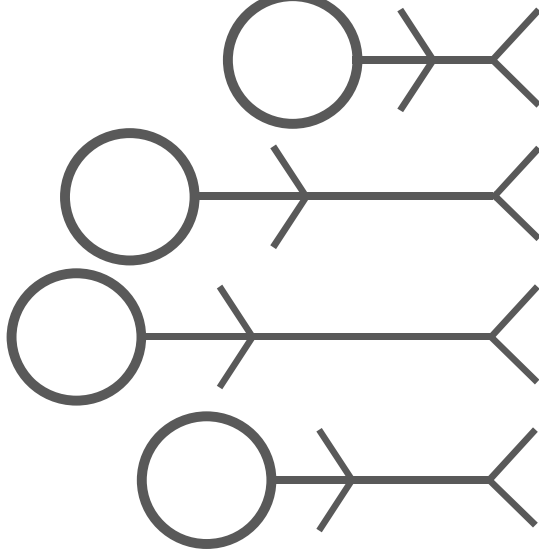
My family is attached to a family care team



My cousin has a better chance of receiving training at home & won't have to move their family out of province

My child receives appropriate care at the urgent care clinic for their sprained ankle

My partner can maintain a stable income while re-entering the workforce

My family receives care at the closest emergency room when they really need it







Data Topic	Geography	Data Link	Source	Time	Indicators
Demographics	Provincial	<a href="#">Demographic Components</a>	Statistics Canada, Tables 17-10-0008-01, 17-10-0009-01 and 17-10-0021-01	1971 to 2023	Births, Deaths, Migration
Demographics	Provincial, Local Areas & Communities	<a href="#">Population (see indicator sheets)</a>	Statistics Canada, Census of Population, 1996 to 2021	1996-2021	Total Population, Median Age, % of Pop 18-64, % of Pop 65+
Labour Force	Provincial	<a href="#">Labour Force Characteristics</a>	Statistics Canada, Labour Force Survey	1976-2023	Labour Force, Employment, Unemployment Rate
Labour Force	Provincial	<a href="#">Employment by Detailed Industry (NAICS)</a>	Statistics Canada, Labour Force Survey	2007-2023	Employed by Detailed Industry (NAICS)
Labour Force	Provincial, Local Areas & Communities	<a href="#">Labour Force (see indicator sheets)</a>	Statistics Canada, Census of Population, 1996 to 2021	1996-2021	Employed Full-Time, Employed Part-Time
Education	Provincial, Local Areas & Communities	<a href="#">Education (see indicator sheets)</a>	Statistics Canada, Census of Population, 1996 to 2021	1996-2021	Total Education, % Less Than High School, % High School, % Post-Secondary, % Trades, % University
Income	Provincial, Local Areas & Communities	<a href="#">Median Income (see indicator sheets)</a>	Statistics Canada, T1 Family File (T1FF)	1990-2021	Median income - All Family Types (Couples, Single-Parents and Single Persons)
GDP	Provincial	<a href="#">GDP by Industry</a>	Statistics Canada, Provincial Economic Accounts; Table 36-10-0402-01	1997 to 2023	Chained GDP by Industry
Capital Investment	Provincial	<a href="#">Fixed Capital Flows &amp; Stocks</a>	Statistics Canada, Table 36-10-0096-01. Flows and stocks of fixed non-residential capital, by industry and type of asset	1961 to 2022	Non-residential investment by type of asset, nominal, \$2017
Capital Investment	Provincial	<a href="#">Residential Investment</a>	Statistics Canada, Table 36-10-0099-01. Flows and stocks of fixed residential capital by type of asset	1961 to 2022	Residential investment by type of asset, nominal & \$2017
Cost of Living	Provincial	<a href="#">CPI by Component</a>	Statistics Canada, Consumer Price Index, Table 18-10-0005-01	1979 to 2023	Inflation by Component

**Publications - Economics Division**

Start of Oil Industry <https://www.gov.nl.ca/fin/files/pdf/2009-economicprospect1988.pdf>

Cod Moratorium <https://www.gov.nl.ca/publicat/tags/text/p36e23.htm>

The Economy by Year <https://www.gov.nl.ca/fin/economics/mnar-chives/>

Percentage of total population aged 18-64  
1996, 2001, 2006, 2011, 2016, 2021

Geography	1996	2001	2006	2011	2016	2021
<b>Newfoundland and Labrador</b>	<b>64.4%</b>	<b>65.8%</b>	<b>66.5%</b>	<b>65.7%</b>	<b>63.1%</b>	<b>60.0%</b>
Cow Head	64.1%	61.6%	61.6%	62.1%	58.1%	56.8%
St. Paul's	61.8%	63.6%	64.1%	63.5%	68.1%	55.0%
<b>Local Area 2C: Placentia Bay West Centre</b>	<b>62.5%</b>	<b>70.8%</b>	<b>70.8%</b>	<b>67.9%</b>	<b>62.1%</b>	<b>56.3%</b>
Baine Harbour (Municipality)	61.2%	70.4%	70.4%	63.0%	54.2%	46.2%
Boat Harbour-Brookside	..	..	..	..	..	..
Parkers Cove (Municipality)	..	..	..	..	..	..
Red Harbour (Municipality)	64.0%	66.7%	69.0%	65.8%	60.5%	52.8%
Rushoon (Municipality)	59.3%	63.0%	70.3%	69.0%	59.2%	52.2%
<b>Local Area 2D: Mortier Bay</b>	<b>..</b>	<b>..</b>	<b>..</b>	<b>..</b>	<b>..</b>	<b>..</b>
Marystown (Municipality)	0.0%	..	..	..	..	57.6%
Winterland (Approx. Municipality)	60.9%	62.9%	60.3%	63.8%	66.2%	57.1%
<b>Local Area 2E: Burin Area</b>	<b>65.0%</b>	<b>68.3%</b>	<b>68.3%</b>	<b>66.4%</b>	<b>63.2%</b>	<b>59.1%</b>
Burin (Municipality)	0.0%	..	..	..	..	59.4%
Epworth-Great Salmonier (Approx. Local Service District)	65.6%	62.2%	62.2%	60.0%	63.0%	50.0%
Fox Cove - Mortier (Municipality)	0.0%	..	..	..	..	56.0%
Lewin's Cove	66.7%	70.8%	70.8%	64.9%	60.6%	57.1%
<b>Local Area 2F: St. Lawrence Area</b>	<b>60.6%</b>	<b>61.3%</b>	<b>61.3%</b>	<b>63.5%</b>	<b>61.1%</b>	<b>56.5%</b>
Little St. Lawrence	57.0%	65.4%	65.4%	72.0%	69.2%	57.9%
St. Lawrence (Municipality)	60.1%	59.9%	61.1%	63.5%	60.1%	54.5%
<b>Local Area 2G: Lamaline Area</b>	<b>59.9%</b>	<b>64.2%</b>	<b>64.2%</b>	<b>66.2%</b>	<b>62.9%</b>	<b>55.0%</b>
Lamaline (Municipality)	0.0%	..	..	..	..	52.3%
Lawn (Municipality)	60.2%	62.0%	62.0%	66.4%	62.4%	59.0%
Lord's Cove (Municipality)	0.0%	..	..	..	..	56.7%
Point May (Municipality)	0.0%	..	..	..	..	50.0%
<b>Local Area 2H: Fortune-Grand Bank Area</b>	<b>64.1%</b>	<b>65.8%</b>	<b>65.8%</b>	<b>62.6%</b>	<b>56.8%</b>	<b>51.1%</b>
Fortune (Municipality)	66.2%	68.5%	68.5%	64.6%	55.9%	53.9%
Frenchman's Cove, Fortune Bay	68.6%	75.0%	75.0%	63.6%	57.6%	46.7%
Garnish (Municipality)	61.6%	68.1%	68.1%	67.0%	61.4%	56.0%
Grand Bank (Approx. Municipality)	63.2%	64.1%	64.1%	60.1%	56.0%	49.2%
<b>Local Area 2I: Bay L'Argent Area</b>	<b>62.4%</b>	<b>65.5%</b>	<b>65.5%</b>	<b>61.7%</b>	<b>59.4%</b>	<b>58.3%</b>
Bay L'Argent (Municipality)	59.6%	57.8%	62.1%	61.4%	58.3%	56.5%
Harbour Mille-Little Harbour East (Local Service District)	62.2%	55.0%	55.0%	59.3%	56.0%	60.0%
Little Bay East (Municipality)	58.3%	67.9%	67.9%	61.5%	60.0%	#DIV/0!
St. Bernard's-Jacques Fontaine (Municipality)	64.1%	66.7%	69.5%	63.8%	60.9%	56.8%
<b>Local Area 2J: Terrenceville Area</b>	<b>65.3%</b>	<b>67.2%</b>	<b>67.2%</b>	<b>66.3%</b>	<b>65.5%</b>	<b>61.3%</b>
English Harbour East (Municipality)	69.8%	61.8%	61.8%	72.4%	64.3%	60.9%
Grand Le Pierre (Municipality)	65.9%	69.2%	69.2%	63.5%	66.0%	61.1%
Terrenceville (Municipality)	64.2%	69.0%	67.3%	66.0%	64.6%	60.7%
<b>Local Area 3A: Belle Bay</b>	<b>60.4%</b>	<b>63.4%</b>	<b>63.4%</b>	<b>63.4%</b>	<b>61.8%</b>	<b>57.4%</b>
Belleoram (Municipality)	58.6%	60.8%	62.4%	63.4%	65.3%	60.9%
Pool's Cove (Municipality)	64.7%	61.0%	63.2%	66.7%	61.5%	48.6%
Rencontre East (Municipality)	55.2%	60.0%	63.6%	67.9%	60.7%	60.0%
St. Jacques-Coomb's Cove (Municipality)	0.0%	..	..	62.9%	61.0%	59.6%
<b>Local Area 3B: Harbour Breton Area</b>	<b>65.4%</b>	<b>67.5%</b>	<b>67.5%</b>	<b>66.8%</b>	<b>64.2%</b>	<b>58.6%</b>
Harbour Breton (Municipality)	65.4%	68.8%	68.8%	67.0%	64.8%	59.5%
<b>Local Area 3C: Hermitage Bay</b>	<b>65.4%</b>	<b>63.6%</b>	<b>63.6%</b>	<b>61.9%</b>	<b>55.9%</b>	<b>53.2%</b>
Gaultois (Municipality)	60.0%	66.0%	66.0%	69.4%	63.0%	60.0%
Hermitage-Sandyville	63.2%	63.6%	63.6%	62.4%	59.3%	54.8%
Seal Cove, Fortune Bay (Municipality)	66.3%	66.2%	62.5%	55.8%	47.9%	44.4%
<b>Local Area 3D: Bay d'Espoir Area</b>	<b>64.9%</b>	<b>66.1%</b>	<b>66.1%</b>	<b>66.1%</b>	<b>63.5%</b>	<b>60.9%</b>
Milltown-Head of Bay D'Espoir (Municipality)	0.0%	..	..	..	..	56.0%
Samiajij Miawpukek	68.0%	69.5%	69.5%	67.6%	69.8%	69.1%
St. Alban's (Approx. Municipality)	63.2%	63.9%	64.3%	65.4%	61.6%	56.2%
<b>Local Area 3E: Burgeo Area</b>	<b>68.9%</b>	<b>71.1%</b>	<b>71.1%</b>	<b>69.6%</b>	<b>63.2%</b>	<b>54.0%</b>
Burgeo	..	..	..	..	..	..
Francois (Local Service District)	57.9%	66.7%	66.7%	65.2%	..	..
Grey River (Local Service District)	59.0%	69.7%	69.7%	92.0%	61.9%	54.5%
La Poile (Local Service District)	68.4%	63.3%	63.3%	66.7%	#DIV/0!	#DIV/0!
Ramea (Municipality)	67.7%	67.5%	72.4%	69.6%	66.3%	51.3%
<b>Local Area 3H: Port aux Basques Area</b>	<b>65.6%</b>	<b>66.6%</b>	<b>66.6%</b>	<b>64.6%</b>	<b>60.6%</b>	<b>55.8%</b>
Burnt Islands	..	..	..	..	..	..
Cape Ray (Local Service District)	..	..	..	..	..	..
Channel-Port aux Basques (Approx. Municipality)	65.8%	66.5%	65.2%	63.1%	59.4%	54.8%
Isle aux Morts (Municipality)	66.3%	69.4%	69.4%	65.2%	60.2%	55.2%
<b>Local Area 3J: Rose Blanche Area</b>	<b>65.6%</b>	<b>68.8%</b>	<b>68.8%</b>	<b>67.0%</b>	<b>55.7%</b>	<b>50.0%</b>
Rose Blanche-Harbour le Cou (Approx. Municipality)	65.6%	68.0%	68.8%	66.3%	56.2%	50.0%
<b>Local Area 4A: Codroy Valley</b>	<b>66.0%</b>	<b>61.9%</b>	<b>61.9%</b>	<b>61.7%</b>	<b>56.2%</b>	<b>51.5%</b>
Codroy-Cape Anguille	66.8%	62.7%	62.7%	66.1%	64.7%	56.0%
South Branch-Coal Brook	65.4%	67.3%	57.8%	56.5%	47.6%	47.1%
St. Andrew's (Local Service District)	0.0%	..	..	..	..	..
<b>Local Area 4B: Crabbes River</b>	<b>61.5%</b>	<b>62.9%</b>	<b>62.9%</b>	<b>61.8%</b>	<b>56.2%</b>	<b>53.5%</b>
Bay St. George South (Local Service District)	..	..	..	61.5%	60.5%	53.5%
<b>Local Area 4C: St. George's Area</b>	<b>61.0%</b>	<b>64.3%</b>	<b>64.3%</b>	<b>66.0%</b>	<b>61.8%</b>	<b>58.3%</b>
Barachois Brook (Local Service District)	..	..	..	..	..	..
St. George's (Municipality)	0.0%	..	..	..	..	56.6%
<b>Local Area 4D: Stephenville-Port au Port Peninsula</b>	<b>62.8%</b>	<b>63.9%</b>	<b>63.9%</b>	<b>63.8%</b>	<b>60.6%</b>	<b>57.1%</b>
Cape St. George	..	64.8%	64.8%	64.2%	59.6%	57.3%
Kippens (Municipality)	0.0%	66.2%	66.1%	63.9%	60.0%	56.6%
Lourdes (Municipality)	0.0%	..	..	..	..	59.4%
Noels Pond	..	63.6%	63.6%	66.7%	65.2%	70.0%
Port au Port East (Municipality)	0.0%	..	66.1%	..	..	..
Port au Port West-Aguathuna-Felix Cove (Municipality)	0.0%	..	..	..	..	..
Stephenville (Approx. Municipality)	..	..	..	64.2%	60.6%	57.9%
Stephenville Crossing (Approx. Municipality)	58.2%	58.9%	60.1%	60.8%	60.1%	55.1%

West Bay (Local Service District)	..	..	..	..	..	..
<b>Local Area 5C: Corner Brook-Pasadena Area</b>	<b>65.1%</b>	<b>65.3%</b>	<b>65.3%</b>	<b>64.2%</b>	<b>62.0%</b>	<b>59.6%</b>
Corner Brook (Municipality)	0.0%	..	..	63.4%	61.5%	58.6%
Gillams (Municipality)	0.0%	..	..	..	..	..
Hughes Brook (Municipality)	0.0%	..	..	..	..	57.4%
Irishtown-Summerside (Municipality)	0.0%	..	..	..	..	57.5%
Massey Drive (Municipality)	0.0%	..	..	..	..	67.4%
Mclver's (Municipality)	0.0%	..	..	..	..	..
Meadows (Municipality)	0.0%	..	..	..	..	..
Mount Moriah	67.2%	67.6%	67.6%	66.4%	64.7%	69.6%
Pasadena (Municipality)	65.0%	69.7%	69.7%	66.3%	61.6%	55.9%
Steady Brook (Municipality)	0.0%	..	..	..	..	57.8%
<b>Local Area 5D: Bay of Islands</b>	<b>66.0%</b>	<b>66.7%</b>	<b>66.7%</b>	<b>66.2%</b>	<b>63.4%</b>	<b>59.2%</b>
Cox's Cove (Municipality)	64.3%	69.0%	69.0%	63.6%	62.8%	58.9%
Humber Arm South (Municipality)	66.8%	66.9%	66.8%	69.3%	70.0%	61.5%
Lark Harbour (Municipality)	67.6%	63.7%	63.7%	63.7%	57.7%	54.0%
York Harbour (Municipality)	64.3%	67.9%	69.6%	65.2%	60.9%	57.0%
<b>Local Area 9A: Bonne Bay Area</b>	<b>60.9%</b>	<b>63.1%</b>	<b>63.1%</b>	<b>62.3%</b>	<b>59.2%</b>	<b>56.3%</b>
Glenburnie-Birchy Head-Shoal Brook (Municipality)	0.0%	..	..	..	..	56.3%
Norris Point (Municipality)	61.4%	63.6%	63.6%	59.9%	58.2%	56.2%
Rocky Harbour (Municipality)	62.9%	63.7%	64.8%	66.3%	63.5%	58.4%
Trout River (Municipality)	58.0%	61.8%	67.8%	64.3%	60.0%	56.9%
Woody Point (Municipality)	0.0%	..	..	..	..	49.0%

Figures may not add to total due to rounding. Also, please note that there may be smaller communities/areas not listed within the local area, therefore communities listed may not add to the total local area.

".." indicates data is not available and/or may be suppressed for data quality or confidentiality reasons.

**Source:** Compiled by the Newfoundland and Labrador Statistics Agency based on information provided from the Census of Population 1996, 2001, 2006, 2011, 2016 and 2021 Statistics Canada.

Percentage of total population aged 18-64  
1996, 2001, 2006, 2011, 2016, 2021

Geography	1996	2001	2006	2011	2016	2021
<b>Newfoundland and Labrador</b>	<b>64.4%</b>	<b>65.8%</b>	<b>66.5%</b>	<b>65.7%</b>	<b>63.1%</b>	<b>60.0%</b>
Cow Head	64.1%	61.6%	61.6%	62.1%	58.1%	56.8%
St. Paul's	61.8%	63.6%	64.1%	63.5%	68.1%	55.0%
<b>Local Area 2C: Placentia Bay West Centre</b>	<b>62.5%</b>	<b>70.8%</b>	<b>70.8%</b>	<b>67.9%</b>	<b>62.1%</b>	<b>56.3%</b>
Baine Harbour (Municipality)	61.2%	70.4%	70.4%	63.0%	54.2%	46.2%
Boat Harbour-Brookside	..	..	..	..	..	..
Parkers Cove (Municipality)	..	..	..	..	..	..
Red Harbour (Municipality)	64.0%	66.7%	69.0%	65.8%	60.5%	52.8%
Rushoon (Municipality)	59.3%	63.0%	70.3%	69.0%	59.2%	52.2%
<b>Local Area 2D: Mortier Bay</b>	<b>..</b>	<b>..</b>	<b>..</b>	<b>..</b>	<b>..</b>	<b>..</b>
Marystown (Municipality)	0.0%	..	..	..	..	57.6%
Winterland (Approx. Municipality)	60.9%	62.9%	60.3%	63.8%	66.2%	57.1%
<b>Local Area 2E: Burin Area</b>	<b>65.0%</b>	<b>68.3%</b>	<b>68.3%</b>	<b>66.4%</b>	<b>63.2%</b>	<b>59.1%</b>
Burin (Municipality)	0.0%	..	..	..	..	59.4%
Epworth-Great Salmonier (Approx. Local Service District)	65.6%	62.2%	62.2%	60.0%	63.0%	50.0%
Fox Cove - Mortier (Municipality)	0.0%	..	..	..	..	56.0%
Lewin's Cove	66.7%	70.8%	70.8%	64.9%	60.6%	57.1%
<b>Local Area 2F: St. Lawrence Area</b>	<b>60.6%</b>	<b>61.3%</b>	<b>61.3%</b>	<b>63.5%</b>	<b>61.1%</b>	<b>56.5%</b>
Little St. Lawrence	57.0%	65.4%	65.4%	72.0%	69.2%	57.9%
St. Lawrence (Municipality)	60.1%	59.9%	61.1%	63.5%	60.1%	54.5%
<b>Local Area 2G: Lamaline Area</b>	<b>59.9%</b>	<b>64.2%</b>	<b>64.2%</b>	<b>66.2%</b>	<b>62.9%</b>	<b>55.0%</b>
Lamaline (Municipality)	0.0%	..	..	..	..	52.3%
Lawn (Municipality)	60.2%	62.0%	62.0%	66.4%	62.4%	59.0%
Lord's Cove (Municipality)	0.0%	..	..	..	..	56.7%
Point May (Municipality)	0.0%	..	..	..	..	50.0%
<b>Local Area 2H: Fortune-Grand Bank Area</b>	<b>64.1%</b>	<b>65.8%</b>	<b>65.8%</b>	<b>62.6%</b>	<b>56.8%</b>	<b>51.1%</b>
Fortune (Municipality)	66.2%	68.5%	68.5%	64.6%	55.9%	53.9%
Frenchman's Cove, Fortune Bay	68.6%	75.0%	75.0%	63.6%	57.6%	46.7%
Garnish (Municipality)	61.6%	68.1%	68.1%	67.0%	61.4%	56.0%
Grand Bank (Approx. Municipality)	63.2%	64.1%	64.1%	60.1%	56.0%	49.2%
<b>Local Area 2I: Bay L'Argent Area</b>	<b>62.4%</b>	<b>65.5%</b>	<b>65.5%</b>	<b>61.7%</b>	<b>59.4%</b>	<b>58.3%</b>
Bay L'Argent (Municipality)	59.6%	57.8%	62.1%	61.4%	58.3%	56.5%
Harbour Mille-Little Harbour East (Local Service District)	62.2%	55.0%	55.0%	59.3%	56.0%	60.0%
Little Bay East (Municipality)	58.3%	67.9%	67.9%	61.5%	60.0%	#DIV/0!
St. Bernard's-Jacques Fontaine (Municipality)	64.1%	66.7%	69.5%	63.8%	60.9%	56.8%
<b>Local Area 2J: Terrenceville Area</b>	<b>65.3%</b>	<b>67.2%</b>	<b>67.2%</b>	<b>66.3%</b>	<b>65.5%</b>	<b>61.3%</b>
English Harbour East (Municipality)	69.8%	61.8%	61.8%	72.4%	64.3%	60.9%
Grand Le Pierre (Municipality)	65.9%	69.2%	69.2%	63.5%	66.0%	61.1%
Terrenceville (Municipality)	64.2%	69.0%	67.3%	66.0%	64.6%	60.7%
<b>Local Area 3A: Belle Bay</b>	<b>60.4%</b>	<b>63.4%</b>	<b>63.4%</b>	<b>63.4%</b>	<b>61.8%</b>	<b>57.4%</b>
Belleoram (Municipality)	58.6%	60.8%	62.4%	63.4%	65.3%	60.9%
Pool's Cove (Municipality)	64.7%	61.0%	63.2%	66.7%	61.5%	48.6%
Rencontre East (Municipality)	55.2%	60.0%	63.6%	67.9%	60.7%	60.0%
St. Jacques-Coomb's Cove (Municipality)	0.0%	..	..	62.9%	61.0%	59.6%
<b>Local Area 3B: Harbour Breton Area</b>	<b>65.4%</b>	<b>67.5%</b>	<b>67.5%</b>	<b>66.8%</b>	<b>64.2%</b>	<b>58.6%</b>
Harbour Breton (Municipality)	65.4%	68.8%	68.8%	67.0%	64.8%	59.5%
<b>Local Area 3C: Hermitage Bay</b>	<b>65.4%</b>	<b>63.6%</b>	<b>63.6%</b>	<b>61.9%</b>	<b>55.9%</b>	<b>53.2%</b>
Gaultois (Municipality)	60.0%	66.0%	66.0%	69.4%	63.0%	60.0%
Hermitage-Sandyville	63.2%	63.6%	63.6%	62.4%	59.3%	54.8%
Seal Cove, Fortune Bay (Municipality)	66.3%	66.2%	62.5%	55.8%	47.9%	44.4%
<b>Local Area 3D: Bay d'Espoir Area</b>	<b>64.9%</b>	<b>66.1%</b>	<b>66.1%</b>	<b>66.1%</b>	<b>63.5%</b>	<b>60.9%</b>
Milltown-Head of Bay D'Espoir (Municipality)	0.0%	..	..	..	..	56.0%
Samiajij Mlawpukek	68.0%	69.5%	69.5%	67.6%	69.8%	69.1%
St. Alban's (Approx. Municipality)	63.2%	63.9%	64.3%	65.4%	61.6%	56.2%
<b>Local Area 3E: Burgeo Area</b>	<b>68.9%</b>	<b>71.1%</b>	<b>71.1%</b>	<b>69.6%</b>	<b>63.2%</b>	<b>54.0%</b>
Burgeo	..	..	..	..	..	..
Francois (Local Service District)	57.9%	66.7%	66.7%	65.2%	..	..
Grey River (Local Service District)	59.0%	69.7%	69.7%	92.0%	61.9%	54.5%
La Poile (Local Service District)	68.4%	63.3%	63.3%	66.7%	#DIV/0!	#DIV/0!
Ramea (Municipality)	67.7%	67.5%	72.4%	69.6%	66.3%	51.3%
<b>Local Area 3H: Port aux Basques Area</b>	<b>65.6%</b>	<b>66.6%</b>	<b>66.6%</b>	<b>64.6%</b>	<b>60.6%</b>	<b>55.8%</b>
Burnt Islands	..	..	..	..	..	..
Cape Ray (Local Service District)	..	..	..	..	..	..
Channel-Port aux Basques (Approx. Municipality)	65.8%	66.5%	65.2%	63.1%	59.4%	54.8%
Isle aux Morts (Municipality)	66.3%	69.4%	69.4%	65.2%	60.2%	55.2%
<b>Local Area 3J: Rose Blanche Area</b>	<b>65.6%</b>	<b>68.8%</b>	<b>68.8%</b>	<b>67.0%</b>	<b>55.7%</b>	<b>50.0%</b>
Rose Blanche-Harbour le Cou (Approx. Municipality)	65.6%	68.0%	68.8%	66.3%	56.2%	50.0%
<b>Local Area 4A: Codroy Valley</b>	<b>66.0%</b>	<b>61.9%</b>	<b>61.9%</b>	<b>61.7%</b>	<b>56.2%</b>	<b>51.5%</b>
Codroy-Cape Anguille	66.8%	62.7%	62.7%	66.1%	64.7%	56.0%
South Branch-Coal Brook	65.4%	67.3%	57.8%	56.5%	47.6%	47.1%
St. Andrew's (Local Service District)	0.0%	..	..	..	..	..
<b>Local Area 4B: Crabbes River</b>	<b>61.5%</b>	<b>62.9%</b>	<b>62.9%</b>	<b>61.8%</b>	<b>56.2%</b>	<b>53.5%</b>
Bay St. George South (Local Service District)	..	..	..	61.5%	60.5%	53.5%
<b>Local Area 4C: St. George's Area</b>	<b>61.0%</b>	<b>64.3%</b>	<b>64.3%</b>	<b>66.0%</b>	<b>61.8%</b>	<b>58.3%</b>
Barachois Brook (Local Service District)	..	..	..	..	..	..
St. George's (Municipality)	0.0%	..	..	..	..	56.6%
<b>Local Area 4D: Stephenville-Port au Port Peninsula</b>	<b>62.8%</b>	<b>63.9%</b>	<b>63.9%</b>	<b>63.8%</b>	<b>60.6%</b>	<b>57.1%</b>
Cape St. George	..	64.8%	64.8%	64.2%	59.6%	57.3%
Kippens (Municipality)	0.0%	66.2%	66.1%	63.9%	60.0%	56.6%
Lourdes (Municipality)	0.0%	..	..	..	..	59.4%
Noels Pond	..	63.6%	63.6%	66.7%	65.2%	70.0%
Port au Port East (Municipality)	0.0%	..	66.1%	..	..	..
Port au Port West-Aguathuna-Felix Cove (Municipality)	0.0%	..	..	..	..	..
Stephenville (Approx. Municipality)	..	..	..	64.2%	60.6%	57.9%
Stephenville Crossing (Approx. Municipality)	58.2%	58.9%	60.1%	60.8%	60.1%	55.1%

West Bay (Local Service District)	..	..	..	..	..	..
<b>Local Area 5C: Corner Brook-Pasadena Area</b>	<b>65.1%</b>	<b>65.3%</b>	<b>65.3%</b>	<b>64.2%</b>	<b>62.0%</b>	<b>59.6%</b>
Corner Brook (Municipality)	0.0%	..	..	63.4%	61.5%	58.6%
Gillams (Municipality)	0.0%	..	..	..	..	..
Hughes Brook (Municipality)	0.0%	..	..	..	..	57.4%
Irishtown-Summerside (Municipality)	0.0%	..	..	..	..	57.5%
Massey Drive (Municipality)	0.0%	..	..	..	..	67.4%
Mclver's (Municipality)	0.0%	..	..	..	..	..
Meadows (Municipality)	0.0%	..	..	..	..	..
Mount Moriah	67.2%	67.6%	67.6%	66.4%	64.7%	69.6%
Pasadena (Municipality)	65.0%	69.7%	69.7%	66.3%	61.6%	55.9%
Steady Brook (Municipality)	0.0%	..	..	..	..	57.8%
<b>Local Area 5D: Bay of Islands</b>	<b>66.0%</b>	<b>66.7%</b>	<b>66.7%</b>	<b>66.2%</b>	<b>63.4%</b>	<b>59.2%</b>
Cox's Cove (Municipality)	64.3%	69.0%	69.0%	63.6%	62.8%	58.9%
Humber Arm South (Municipality)	66.8%	66.9%	66.8%	69.3%	70.0%	61.5%
Lark Harbour (Municipality)	67.6%	63.7%	63.7%	63.7%	57.7%	54.0%
York Harbour (Municipality)	64.3%	67.9%	69.6%	65.2%	60.9%	57.0%
<b>Local Area 9A: Bonne Bay Area</b>	<b>60.9%</b>	<b>63.1%</b>	<b>63.1%</b>	<b>62.3%</b>	<b>59.2%</b>	<b>56.3%</b>
Glenburnie-Birchy Head-Shoal Brook (Municipality)	0.0%	..	..	..	..	56.3%
Norris Point (Municipality)	61.4%	63.6%	63.6%	59.9%	58.2%	56.2%
Rocky Harbour (Municipality)	62.9%	63.7%	64.8%	66.3%	63.5%	58.4%
Trout River (Municipality)	58.0%	61.8%	67.8%	64.3%	60.0%	56.9%
Woody Point (Municipality)	0.0%	..	..	..	..	49.0%

Figures may not add to total due to rounding. Also, please note that there may be smaller communities/areas not listed within the local area, therefore communities listed may not add to the total local area.

".." indicates data is not available and/or may be suppressed for data quality or confidentiality reasons.

**Source:** Compiled by the Newfoundland and Labrador Statistics Agency based on information provided from the Census of Population 1996, 2001, 2006, 2011, 2016 and 2021 Statistics Canada.

Percentage of total population aged 18-64  
1996, 2001, 2006, 2011, 2016, 2021

Geography	1996	2001	2006	2011	2016	2021
<b>Newfoundland and Labrador</b>	<b>64.4%</b>	<b>65.8%</b>	<b>66.5%</b>	<b>65.7%</b>	<b>63.1%</b>	<b>60.0%</b>
Cow Head	64.1%	61.6%	61.6%	62.1%	58.1%	56.8%
St. Paul's	61.8%	63.6%	64.1%	63.5%	68.1%	55.0%
<b>Local Area 2C: Placentia Bay West Centre</b>	<b>62.5%</b>	<b>70.8%</b>	<b>70.8%</b>	<b>67.9%</b>	<b>62.1%</b>	<b>56.3%</b>
Baine Harbour (Municipality)	61.2%	70.4%	70.4%	63.0%	54.2%	46.2%
Boat Harbour-Brookside	..	..	..	..	..	..
Parkers Cove (Municipality)	..	..	..	..	..	..
Red Harbour (Municipality)	64.0%	66.7%	69.0%	65.8%	60.5%	52.8%
Rushoon (Municipality)	59.3%	63.0%	70.3%	69.0%	59.2%	52.2%
<b>Local Area 2D: Mortier Bay</b>	<b>..</b>	<b>..</b>	<b>..</b>	<b>..</b>	<b>..</b>	<b>..</b>
Marystown (Municipality)	0.0%	..	..	..	..	57.6%
Winterland (Approx. Municipality)	60.9%	62.9%	60.3%	63.8%	66.2%	57.1%
<b>Local Area 2E: Burin Area</b>	<b>65.0%</b>	<b>68.3%</b>	<b>68.3%</b>	<b>66.4%</b>	<b>63.2%</b>	<b>59.1%</b>
Burin (Municipality)	0.0%	..	..	..	..	59.4%
Epworth-Great Salmonier (Approx. Local Service District)	65.6%	62.2%	62.2%	60.0%	63.0%	50.0%
Fox Cove - Mortier (Municipality)	0.0%	..	..	..	..	56.0%
Lewin's Cove	66.7%	70.8%	70.8%	64.9%	60.6%	57.1%
<b>Local Area 2F: St. Lawrence Area</b>	<b>60.6%</b>	<b>61.3%</b>	<b>61.3%</b>	<b>63.5%</b>	<b>61.1%</b>	<b>56.5%</b>
Little St. Lawrence	57.0%	65.4%	65.4%	72.0%	69.2%	57.9%
St. Lawrence (Municipality)	60.1%	59.9%	61.1%	63.5%	60.1%	54.5%
<b>Local Area 2G: Lamaline Area</b>	<b>59.9%</b>	<b>64.2%</b>	<b>64.2%</b>	<b>66.2%</b>	<b>62.9%</b>	<b>55.0%</b>
Lamaline (Municipality)	0.0%	..	..	..	..	52.3%
Lawn (Municipality)	60.2%	62.0%	62.0%	66.4%	62.4%	59.0%
Lord's Cove (Municipality)	0.0%	..	..	..	..	56.7%
Point May (Municipality)	0.0%	..	..	..	..	50.0%
<b>Local Area 2H: Fortune-Grand Bank Area</b>	<b>64.1%</b>	<b>65.8%</b>	<b>65.8%</b>	<b>62.6%</b>	<b>56.8%</b>	<b>51.1%</b>
Fortune (Municipality)	66.2%	68.5%	68.5%	64.6%	55.9%	53.9%
Frenchman's Cove, Fortune Bay	68.6%	75.0%	75.0%	63.6%	57.6%	46.7%
Garnish (Municipality)	61.6%	68.1%	68.1%	67.0%	61.4%	56.0%
Grand Bank (Approx. Municipality)	63.2%	64.1%	64.1%	60.1%	56.0%	49.2%
<b>Local Area 2I: Bay L'Argent Area</b>	<b>62.4%</b>	<b>65.5%</b>	<b>65.5%</b>	<b>61.7%</b>	<b>59.4%</b>	<b>58.3%</b>
Bay L'Argent (Municipality)	59.6%	57.8%	62.1%	61.4%	58.3%	56.5%
Harbour Mille-Little Harbour East (Local Service District)	62.2%	55.0%	55.0%	59.3%	56.0%	60.0%
Little Bay East (Municipality)	58.3%	67.9%	67.9%	61.5%	60.0%	#DIV/0!
St. Bernard's-Jacques Fontaine (Municipality)	64.1%	66.7%	69.5%	63.8%	60.9%	56.8%
<b>Local Area 2J: Terrenceville Area</b>	<b>65.3%</b>	<b>67.2%</b>	<b>67.2%</b>	<b>66.3%</b>	<b>65.5%</b>	<b>61.3%</b>
English Harbour East (Municipality)	69.8%	61.8%	61.8%	72.4%	64.3%	60.9%
Grand Le Pierre (Municipality)	65.9%	69.2%	69.2%	63.5%	66.0%	61.1%
Terrenceville (Municipality)	64.2%	69.0%	67.3%	66.0%	64.6%	60.7%
<b>Local Area 3A: Belle Bay</b>	<b>60.4%</b>	<b>63.4%</b>	<b>63.4%</b>	<b>63.4%</b>	<b>61.8%</b>	<b>57.4%</b>
Belleoram (Municipality)	58.6%	60.8%	62.4%	63.4%	65.3%	60.9%
Pool's Cove (Municipality)	64.7%	61.0%	63.2%	66.7%	61.5%	48.6%
Rencontre East (Municipality)	55.2%	60.0%	63.6%	67.9%	60.7%	60.0%
St. Jacques-Coomb's Cove (Municipality)	0.0%	..	..	62.9%	61.0%	59.6%
<b>Local Area 3B: Harbour Breton Area</b>	<b>65.4%</b>	<b>67.5%</b>	<b>67.5%</b>	<b>66.8%</b>	<b>64.2%</b>	<b>58.6%</b>
Harbour Breton (Municipality)	65.4%	68.8%	68.8%	67.0%	64.8%	59.5%
<b>Local Area 3C: Hermitage Bay</b>	<b>65.4%</b>	<b>63.6%</b>	<b>63.6%</b>	<b>61.9%</b>	<b>55.9%</b>	<b>53.2%</b>
Gaultois (Municipality)	60.0%	66.0%	66.0%	69.4%	63.0%	60.0%
Hermitage-Sandyville	63.2%	63.6%	63.6%	62.4%	59.3%	54.8%
Seal Cove, Fortune Bay (Municipality)	66.3%	66.2%	62.5%	55.8%	47.9%	44.4%
<b>Local Area 3D: Bay d'Espoir Area</b>	<b>64.9%</b>	<b>66.1%</b>	<b>66.1%</b>	<b>66.1%</b>	<b>63.5%</b>	<b>60.9%</b>
Milltown-Head of Bay D'Espoir (Municipality)	0.0%	..	..	..	..	56.0%
Samiajij Mlawpukek	68.0%	69.5%	69.5%	67.6%	69.8%	69.1%
St. Alban's (Approx. Municipality)	63.2%	63.9%	64.3%	65.4%	61.6%	56.2%
<b>Local Area 3E: Burgeo Area</b>	<b>68.9%</b>	<b>71.1%</b>	<b>71.1%</b>	<b>69.6%</b>	<b>63.2%</b>	<b>54.0%</b>
Burgeo	..	..	..	..	..	..
Francois (Local Service District)	57.9%	66.7%	66.7%	65.2%	..	..
Grey River (Local Service District)	59.0%	69.7%	69.7%	92.0%	61.9%	54.5%
La Poile (Local Service District)	68.4%	63.3%	63.3%	66.7%	#DIV/0!	#DIV/0!
Ramea (Municipality)	67.7%	67.5%	72.4%	69.6%	66.3%	51.3%
<b>Local Area 3H: Port aux Basques Area</b>	<b>65.6%</b>	<b>66.6%</b>	<b>66.6%</b>	<b>64.6%</b>	<b>60.6%</b>	<b>55.8%</b>
Burnt Islands	..	..	..	..	..	..
Cape Ray (Local Service District)	..	..	..	..	..	..
Channel-Port aux Basques (Approx. Municipality)	65.8%	66.5%	65.2%	63.1%	59.4%	54.8%
Isle aux Morts (Municipality)	66.3%	69.4%	69.4%	65.2%	60.2%	55.2%
<b>Local Area 3J: Rose Blanche Area</b>	<b>65.6%</b>	<b>68.8%</b>	<b>68.8%</b>	<b>67.0%</b>	<b>55.7%</b>	<b>50.0%</b>
Rose Blanche-Harbour le Cou (Approx. Municipality)	65.6%	68.0%	68.8%	66.3%	56.2%	50.0%
<b>Local Area 4A: Codroy Valley</b>	<b>66.0%</b>	<b>61.9%</b>	<b>61.9%</b>	<b>61.7%</b>	<b>56.2%</b>	<b>51.5%</b>
Codroy-Cape Anguille	66.8%	62.7%	62.7%	66.1%	64.7%	56.0%
South Branch-Coal Brook	65.4%	67.3%	57.8%	56.5%	47.6%	47.1%
St. Andrew's (Local Service District)	0.0%	..	..	..	..	..
<b>Local Area 4B: Crabbes River</b>	<b>61.5%</b>	<b>62.9%</b>	<b>62.9%</b>	<b>61.8%</b>	<b>56.2%</b>	<b>53.5%</b>
Bay St. George South (Local Service District)	..	..	..	61.5%	60.5%	53.5%
<b>Local Area 4C: St. George's Area</b>	<b>61.0%</b>	<b>64.3%</b>	<b>64.3%</b>	<b>66.0%</b>	<b>61.8%</b>	<b>58.3%</b>
Barachois Brook (Local Service District)	..	..	..	..	..	..
St. George's (Municipality)	0.0%	..	..	..	..	56.6%
<b>Local Area 4D: Stephenville-Port au Port Peninsula</b>	<b>62.8%</b>	<b>63.9%</b>	<b>63.9%</b>	<b>63.8%</b>	<b>60.6%</b>	<b>57.1%</b>
Cape St. George	..	64.8%	64.8%	64.2%	59.6%	57.3%
Kippens (Municipality)	0.0%	66.2%	66.1%	63.9%	60.0%	56.6%
Lourdes (Municipality)	0.0%	..	..	..	..	59.4%
Noels Pond	..	63.6%	63.6%	66.7%	65.2%	70.0%
Port au Port East (Municipality)	0.0%	..	66.1%	..	..	..
Port au Port West-Aguathuna-Felix Cove (Municipality)	0.0%	..	..	..	..	..
Stephenville (Approx. Municipality)	..	..	..	64.2%	60.6%	57.9%
Stephenville Crossing (Approx. Municipality)	58.2%	58.9%	60.1%	60.8%	60.1%	55.1%

West Bay (Local Service District)	..	..	..	..	..	..
<b>Local Area 5C: Corner Brook-Pasadena Area</b>	<b>65.1%</b>	<b>65.3%</b>	<b>65.3%</b>	<b>64.2%</b>	<b>62.0%</b>	<b>59.6%</b>
Corner Brook (Municipality)	0.0%	..	..	63.4%	61.5%	58.6%
Gillams (Municipality)	0.0%	..	..	..	..	..
Hughes Brook (Municipality)	0.0%	..	..	..	..	57.4%
Irishtown-Summerside (Municipality)	0.0%	..	..	..	..	57.5%
Massey Drive (Municipality)	0.0%	..	..	..	..	67.4%
McIver's (Municipality)	0.0%	..	..	..	..	..
Meadows (Municipality)	0.0%	..	..	..	..	..
Mount Moriah	67.2%	67.6%	67.6%	66.4%	64.7%	69.6%
Pasadena (Municipality)	65.0%	69.7%	69.7%	66.3%	61.6%	55.9%
Steady Brook (Municipality)	0.0%	..	..	..	..	57.8%
<b>Local Area 5D: Bay of Islands</b>	<b>66.0%</b>	<b>66.7%</b>	<b>66.7%</b>	<b>66.2%</b>	<b>63.4%</b>	<b>59.2%</b>
Cox's Cove (Municipality)	64.3%	69.0%	69.0%	63.6%	62.8%	58.9%
Humber Arm South (Municipality)	66.8%	66.9%	66.8%	69.3%	70.0%	61.5%
Lark Harbour (Municipality)	67.6%	63.7%	63.7%	63.7%	57.7%	54.0%
York Harbour (Municipality)	64.3%	67.9%	69.6%	65.2%	60.9%	57.0%
<b>Local Area 9A: Bonne Bay Area</b>	<b>60.9%</b>	<b>63.1%</b>	<b>63.1%</b>	<b>62.3%</b>	<b>59.2%</b>	<b>56.3%</b>
Glenburnie-Birchy Head-Shoal Brook (Municipality)	0.0%	..	..	..	..	56.3%
Norris Point (Municipality)	61.4%	63.6%	63.6%	59.9%	58.2%	56.2%
Rocky Harbour (Municipality)	62.9%	63.7%	64.8%	66.3%	63.5%	58.4%
Trout River (Municipality)	58.0%	61.8%	67.8%	64.3%	60.0%	56.9%
Woody Point (Municipality)	0.0%	..	..	..	..	49.0%

Figures may not add to total due to rounding. Also, please note that there may be smaller communities/areas not listed within the local area, therefore communities listed may not add to the total local area.

".." indicates data is not available and/or may be suppressed for data quality or confidentiality reasons.

**Source:** Compiled by the Newfoundland and Labrador Statistics Agency based on information provided from the Census of Population 1996, 2001, 2006, 2011, 2016 and 2021 Statistics Canada.

Percentage of total population aged 65+  
1996, 2001, 2006, 2011, 2016, 2021

Geography	1996	2001	2006	2011	2016	2021
<b>Newfoundland and Labrador</b>	<b>10.8%</b>	<b>12.3%</b>	<b>13.9%</b>	<b>16.0%</b>	<b>19.4%</b>	<b>23.6%</b>
Cow Head	12.0%	21.2%	21.2%	20.0%	26.7%	29.7%
St. Paul's	7.9%	12.1%	12.5%	17.3%	23.4%	40.0%
<b>Local Area 2C: Placentia Bay West Centre</b>	<b>8.2%</b>	<b>11.1%</b>	<b>11.1%</b>	<b>17.2%</b>	<b>23.4%</b>	<b>31.3%</b>
Baine Harbour (Municipality)	8.8%	11.1%	11.1%	14.8%	29.2%	34.6%
Boat Harbour-Brookside	..	..	..	..	..	..
Parkers Cove (Municipality)	..	..	..	..	..	..
Red Harbour (Municipality)	10.0%	11.1%	14.3%	15.8%	15.8%	27.8%
Rushoon (Municipality)	11.2%	12.3%	14.1%	22.4%	26.5%	34.8%
<b>Local Area 2D: Mortier Bay</b>	<b>..</b>	<b>..</b>	<b>..</b>	<b>..</b>	<b>..</b>	<b>..</b>
Marystown (Municipality)	7.0%	..	..	..	..	26.2%
Winterland (Approx. Municipality)	6.3%	11.3%	12.1%	14.5%	18.3%	17.1%
<b>Local Area 2E: Burin Area</b>	<b>9.5%</b>	<b>11.7%</b>	<b>11.7%</b>	<b>15.2%</b>	<b>19.5%</b>	<b>26.7%</b>
Burin (Municipality)	9.1%	..	..	..	..	24.6%
Epworth-Great Salmonier (Approx. Local Service District)	15.0%	18.9%	18.9%	22.9%	22.2%	41.7%
Fox Cove - Mortier (Municipality)	10.2%	..	..	..	..	28.0%
Lewin's Cove	4.8%	11.5%	11.5%	17.1%	22.2%	23.8%
<b>Local Area 2F: St. Lawrence Area</b>	<b>11.8%</b>	<b>16.8%</b>	<b>16.8%</b>	<b>17.0%</b>	<b>22.1%</b>	<b>30.6%</b>
Little St. Lawrence	0.0%	15.4%	15.4%	12.0%	19.2%	26.3%
St. Lawrence (Municipality)	11.8%	13.8%	16.7%	17.3%	22.3%	29.9%
<b>Local Area 2G: Lamaline Area</b>	<b>6.8%</b>	<b>12.7%</b>	<b>12.7%</b>	<b>16.4%</b>	<b>21.8%</b>	<b>31.8%</b>
Lamaline (Municipality)	8.0%	..	..	..	..	31.8%
Lawn (Municipality)	5.8%	10.6%	10.6%	12.7%	19.2%	24.8%
Lord's Cove (Municipality)	11.6%	..	..	..	..	33.3%
Point May (Municipality)	8.0%	..	..	..	..	36.0%
<b>Local Area 2H: Fortune-Grand Bank Area</b>	<b>13.6%</b>	<b>17.7%</b>	<b>17.7%</b>	<b>22.1%</b>	<b>29.4%</b>	<b>36.3%</b>
Fortune (Municipality)	10.7%	14.0%	14.0%	17.7%	27.0%	32.8%
Frenchman's Cove, Fortune Bay	4.5%	18.8%	18.8%	24.2%	33.3%	46.7%
Garnish (Municipality)	16.7%	16.4%	16.4%	18.3%	23.7%	31.2%
Grand Bank (Approx. Municipality)	14.6%	20.1%	20.1%	25.1%	31.5%	38.8%
<b>Local Area 2I: Bay L'Argent Area</b>	<b>10.8%</b>	<b>16.2%</b>	<b>16.2%</b>	<b>22.3%</b>	<b>27.8%</b>	<b>34.5%</b>
Bay L'Argent (Municipality)	13.3%	20.3%	22.4%	24.6%	31.3%	34.8%
Harbour Mille-Little Harbour East (Local Service District)	8.9%	17.5%	17.5%	29.6%	32.0%	40.0%
Little Bay East (Municipality)	5.6%	14.3%	14.3%	19.2%	32.0%	..
St. Bernard's-Jacques Fontaine (Municipality)	10.0%	10.6%	12.4%	20.2%	25.3%	31.8%
<b>Local Area 2J: Terrenceville Area</b>	<b>8.3%</b>	<b>13.5%</b>	<b>13.5%</b>	<b>16.6%</b>	<b>19.9%</b>	<b>24.0%</b>
English Harbour East (Municipality)	4.0%	20.6%	20.6%	20.7%	25.0%	21.7%
Grand Le Pierre (Municipality)	3.0%	13.5%	13.5%	17.3%	21.3%	27.8%
Terrenceville (Municipality)	6.8%	7.9%	12.1%	14.2%	18.8%	24.7%
<b>Local Area 3A: Belle Bay</b>	<b>11.6%</b>	<b>15.1%</b>	<b>15.1%</b>	<b>15.4%</b>	<b>18.7%</b>	<b>25.2%</b>
Belleoram (Municipality)	7.1%	8.2%	9.4%	9.8%	12.0%	15.9%
Pool's Cove (Municipality)	16.7%	19.5%	18.4%	16.7%	30.8%	37.1%
Rencontre East (Municipality)	9.3%	10.0%	15.2%	14.3%	14.3%	16.0%
St. Jacques-Coomb's Cove (Municipality)	0.0%	..	..	19.4%	21.2%	26.6%
<b>Local Area 3B: Harbour Breton Area</b>	<b>8.1%</b>	<b>11.3%</b>	<b>11.3%</b>	<b>13.7%</b>	<b>18.8%</b>	<b>26.3%</b>
Harbour Breton (Municipality)	8.1%	11.5%	11.5%	13.7%	19.0%	25.3%
<b>Local Area 3C: Hermitage Bay</b>	<b>10.5%</b>	<b>18.9%</b>	<b>18.9%</b>	<b>24.3%</b>	<b>32.9%</b>	<b>39.2%</b>
Gaultois (Municipality)	7.1%	13.2%	13.2%	13.9%	22.2%	30.0%
Hermitage-Sandyville	11.6%	18.2%	18.2%	22.6%	30.2%	40.5%
Seal Cove, Fortune Bay (Municipality)	12.0%	20.3%	25.0%	34.6%	43.8%	44.4%
<b>Local Area 3D: Bay d'Espoir Area</b>	<b>11.2%</b>	<b>14.0%</b>	<b>14.0%</b>	<b>15.5%</b>	<b>19.9%</b>	<b>24.0%</b>
Milltown-Head of Bay D'Espoir (Municipality)	13.3%	..	..	..	..	33.6%
Samiajij Miawpukek	6.0%	5.2%	5.2%	4.5%	6.8%	9.4%
St. Alban's (Approx. Municipality)	12.7%	16.6%	17.5%	18.4%	22.5%	28.5%
<b>Local Area 3E: Burgeo Area</b>	<b>8.4%</b>	<b>14.4%</b>	<b>14.4%</b>	<b>18.1%</b>	<b>27.4%</b>	<b>38.6%</b>
Burgeo	..	..	..	..	..	..
Francois (Local Service District)	8.6%	14.8%	14.8%	8.7%	..	..
Grey River (Local Service District)	0.0%	9.1%	9.1%	12.0%	19.0%	27.3%
La Poile (Local Service District)	0.0%	6.7%	6.7%	23.8%	..	..
Ramea (Municipality)	8.8%	11.3%	15.4%	19.6%	29.2%	42.3%
<b>Local Area 3H: Port aux Basques Area</b>	<b>11.1%</b>	<b>16.0%</b>	<b>16.0%</b>	<b>19.2%</b>	<b>24.3%</b>	<b>30.9%</b>
Burnt Islands	..	..	..	..	..	..
Cape Ray (Local Service District)	..	..	..	..	..	..
Channel-Port aux Basques (Approx. Municipality)	11.9%	14.7%	17.4%	20.7%	25.1%	30.7%
Isle aux Morts (Municipality)	8.1%	13.2%	13.2%	19.7%	26.3%	33.6%
<b>Local Area 3I: Rose Blanche Area</b>	<b>12.6%</b>	<b>18.8%</b>	<b>18.8%</b>	<b>25.2%</b>	<b>36.4%</b>	<b>44.7%</b>
Rose Blanche-Harbour le Cou (Approx. Municipality)	13.5%	14.7%	18.0%	25.0%	36.0%	44.7%
<b>Local Area 4A: Codroy Valley</b>	<b>10.8%</b>	<b>21.6%</b>	<b>21.6%</b>	<b>23.4%</b>	<b>30.7%</b>	<b>36.9%</b>

Codroy-Cape Anguille	9.2%	18.6%	18.6%	16.1%	23.5%	28.0%
South Branch-Coal Brook	8.8%	18.4%	28.9%	34.8%	42.9%	47.1%
St. Andrew's (Local Service District)	0.0%	..	..	..	..	..
<b>Local Area 4B: Crabbes River</b>	<b>14.2%</b>	<b>22.6%</b>	<b>22.6%</b>	<b>25.9%</b>	<b>32.3%</b>	<b>35.1%</b>
Bay St. George South (Local Service District)	..	..	..	25.8%	34.5%	35.1%
<b>Local Area 4C: St. George's Area</b>	<b>11.0%</b>	<b>15.5%</b>	<b>15.5%</b>	<b>17.1%</b>	<b>21.4%</b>	<b>28.2%</b>
Barachois Brook (Local Service District)	..	..	..	..	..	..
St. George's (Municipality)	12.4%	..	..	..	..	28.9%
<b>Local Area 4D: Stephenville-Port au Port Peninsula</b>	<b>10.2%</b>	<b>15.6%</b>	<b>15.6%</b>	<b>18.2%</b>	<b>22.7%</b>	<b>28.8%</b>
Cape St. George	..	13.4%	13.4%	16.3%	21.1%	26.8%
Kippens (Municipality)	0.0%	9.7%	13.5%	16.7%	22.1%	27.6%
Lourdes (Municipality)	11.2%	..	..	..	..	22.8%
Noels Pond	..	18.2%	18.2%	16.7%	21.7%	30.0%
Port au Port East (Municipality)	12.7%	..	16.9%	..	..	..
Port au Port West-Aguathuna-Felix Cove (Municipality)	12.1%	..	..	..	..	..
Stephenville (Approx. Municipality)	..	..	..	18.0%	22.3%	26.5%
Stephenville Crossing (Approx. Municipality)	14.7%	16.6%	19.0%	21.5%	25.1%	33.0%
West Bay (Local Service District)	..	..	..	..	..	..
<b>Local Area 5C: Corner Brook-Pasadena Area</b>	<b>11.5%</b>	<b>15.5%</b>	<b>15.5%</b>	<b>17.5%</b>	<b>21.2%</b>	<b>26.0%</b>
Corner Brook (Municipality)	0.0%	..	..	19.2%	22.7%	26.9%
Gillams (Municipality)	7.5%	..	..	..	..	..
Hughes Brook (Municipality)	5.5%	..	..	..	..	17.0%
Irishtown-Summerside (Municipality)	8.8%	..	..	..	..	28.2%
Massey Drive (Municipality)	5.4%	..	..	..	..	10.6%
Mclver's (Municipality)	6.7%	..	..	..	..	..
Meadows (Municipality)	10.2%	..	..	..	..	..
Mount Moriah	6.0%	10.8%	10.8%	12.3%	16.9%	17.9%
Pasadena (Municipality)	7.8%	11.3%	11.3%	15.1%	21.0%	25.9%
Steady Brook (Municipality)	9.6%	..	..	..	..	24.1%
<b>Local Area 5D: Bay of Islands</b>	<b>8.0%</b>	<b>13.4%</b>	<b>13.4%</b>	<b>16.4%</b>	<b>20.1%</b>	<b>26.4%</b>
Cox's Cove (Municipality)	7.8%	14.7%	14.7%	19.7%	19.7%	27.9%
Humber Arm South (Municipality)	6.8%	8.9%	11.6%	13.7%	19.4%	24.0%
Lark Harbour (Municipality)	11.0%	18.6%	18.6%	21.6%	26.9%	30.0%
York Harbour (Municipality)	7.2%	10.3%	14.5%	17.4%	20.3%	25.3%
<b>Local Area 9A: Bonne Bay Area</b>	<b>13.9%</b>	<b>18.0%</b>	<b>18.0%</b>	<b>22.3%</b>	<b>27.1%</b>	<b>33.5%</b>
Glenburnie-Birchy Head-Shoal Brook (Municipality)	18.7%	..	..	..	..	31.3%
Norris Point (Municipality)	14.1%	17.9%	17.9%	22.6%	29.1%	33.9%
Rocky Harbour (Municipality)	12.2%	13.9%	15.8%	17.3%	22.2%	30.3%
Trout River (Municipality)	11.6%	13.0%	13.2%	18.3%	21.8%	25.5%
Woody Point (Municipality)	16.3%	..	..	..	..	44.9%

Figures may not add to total due to rounding. Also, please note that there may be smaller communities/areas not listed within the local area, therefore communities listed may not add to the total local area.

".." indicates data is not available and/or may be suppressed for data quality or confidentiality reasons.

**Source:** Compiled by the Newfoundland and Labrador Statistics Agency based on information provided from the Census of Population 1996, 2001, 2006, 2011, 2016 and 2021 Statistics Canada.

## Total population aged 15 years and over by labour force status during the reference week (May of each year)

## In the labour force\*

1996, 2001, 2006, 2011, 2016 and 2021

	1996	2001	2006	2011	2016	2021
<b>Newfoundland and Labrador</b>	<b>246,065</b>	<b>241,495</b>	<b>248,680</b>	<b>255,890</b>	<b>256,855</b>	<b>243,330</b>
Cow Head	325	250	240	210	265	180
St. Paul's	110	105	190	150	135	75
<b>Local Area 2C: Placentia Bay West Centre</b>	<b>815</b>	<b>820</b>	<b>740</b>	<b>750</b>	<b>450</b>	<b>475</b>
Baine Harbour (Municipality)	110	105	60	..	..	65
Boat Harbour-Brookside	..	..	..	140	100	45
Parkers Cove (Municipality)	..	..	..	255	100	95
Red Harbour (Municipality)	110	105	110	100	65	85
Rushoon (Municipality)	200	195	170	135	55	125
<b>Local Area 2D: Mortier Bay</b>	<b>..</b>	<b>..</b>	<b>2,985</b>	<b>2,980</b>	<b>2,860</b>	<b>2,595</b>
Marystown (Municipality)	..	..	..	2,605	2,435	2,175
Winterland (Approx. Municipality)	160	145	105	145	215	160
<b>Local Area 2E: Burin Area</b>	<b>1,810</b>	<b>1,705</b>	<b>1,815</b>	<b>1,770</b>	<b>1,625</b>	<b>1,590</b>
Burin (Municipality)	..	..	..	1,265	1,070	1,095
Epworth-Great Salmonier (Approx. Local Service District)	75	35	75	80	80	..
Fox Cove - Mortier (Municipality)	..	..	..	140	165	120
Lewin's Cove	205	225	300	270	230	220
<b>Local Area 2F: St. Lawrence Area</b>	<b>645</b>	<b>740</b>	<b>575</b>	<b>565</b>	<b>545</b>	<b>570</b>
Little St. Lawrence	65	65	35	45	40	90
St. Lawrence (Municipality)	580	675	545	475	510	480
<b>Local Area 2G: Lamaline Area</b>	<b>790</b>	<b>720</b>	<b>695</b>	<b>680</b>	<b>685</b>	<b>590</b>
Lamaline (Municipality)	..	..	..	85	150	125
Lawn (Municipality)	310	325	295	385	265	285
Lord's Cove (Municipality)	..	..	..	90	95	80
Point May (Municipality)	..	..	..	40	105	75
<b>Local Area 2H: Fortune-Grand Bank Area</b>	<b>2,900</b>	<b>2,640</b>	<b>2,355</b>	<b>1,900</b>	<b>1,950</b>	<b>1,700</b>
Fortune (Municipality)	900	795	660	680	565	515
Frenchman's Cove, Fortune Bay	115	125	85	..	55	55
Garnish (Municipality)	280	330	315	..	280	225
Grand Bank (Approx. Municipality)	1,570	1,360	1,250	975	1,035	870
<b>Local Area 2I: Bay L'Argent Area</b>	<b>610</b>	<b>535</b>	<b>485</b>	<b>405</b>	<b>350</b>	<b>300</b>
Bay L'Argent (Municipality)	125	90	110	90	80	70
Harbour Mille-Little Harbour East (Local Service District)	90	65	65	..	45	40
Little Bay East (Municipality)	60	90	70	40	60	..
St. Bernard's-Jacques Fontaine (Municipality)	335	295	235	185	165	155
<b>Local Area 2J: Terrenceville Area</b>	<b>375</b>	<b>415</b>	<b>380</b>	<b>425</b>	<b>325</b>	<b>300</b>
English Harbour East (Municipality)	60	100	75	..	50	70
Grand Le Pierre (Municipality)	90	90	75	..	..	65
Terrenceville (Municipality)	225	225	230	210	185	170
<b>Local Area 3A: Belle Bay</b>	<b>710</b>	<b>720</b>	<b>605</b>	<b>575</b>	<b>540</b>	<b>495</b>
Belleoram (Municipality)	205	220	125	..	..	115
Pool's Cove (Municipality)	115	95	100	..	..	60
Rencontre East (Municipality)	80	85	50	..	..	55
St. Jacques-Cooomb's Cove (Municipality)	..	..	..	270	240	265
<b>Local Area 3B: Harbour Breton Area</b>	<b>905</b>	<b>930</b>	<b>835</b>	<b>875</b>	<b>815</b>	<b>750</b>
Harbour Breton (Municipality)	905	925	835	875	815	750
<b>Local Area 3C: Hermitage Bay</b>	<b>565</b>	<b>615</b>	<b>500</b>	<b>420</b>	<b>320</b>	<b>350</b>
Gaultois (Municipality)	135	135	170	70	70	..
Hermitage-Sandyville	240	285	220	220	180	210
Seal Cove, Fortune Bay (Municipality)	185	200	110	120	70	130
<b>Local Area 3D: Bay d'Espoir Area</b>	<b>1,840</b>	<b>1,820</b>	<b>1,655</b>	<b>1,695</b>	<b>1,625</b>	<b>1,315</b>
Milltown-Head of Bay D'Espoir (Municipality)	..	..	..	390	285	270
Samiajij Miawpukek	490	500	535	600	635	460
St. Alban's (Approx. Municipality)	750	760	625	610	595	525
<b>Local Area 3E: Burgeo Area</b>	<b>1,390</b>	<b>1,220</b>	<b>1,405</b>	<b>1,140</b>	<b>885</b>	<b>625</b>
Burgeo	..	..	..	625	600	455
Francois (Local Service District)	30	0	85	80	..	..
Grey River (Local Service District)	75	85	115	50	..	50
La Poile (Local Service District)	80	70	75	..	..	..
Ramea (Municipality)	440	275	295	..	..	90
<b>Local Area 3H: Port aux Basques Area</b>	<b>3,420</b>	<b>3,110</b>	<b>3,090</b>	<b>2,945</b>	<b>2,775</b>	<b>2,225</b>
Burnt Islands	..	..	..	315	300	210
Cape Ray (Local Service District)	..	..	..	170	160	75
Channel-Port aux Basques (Approx. Municipality)	2,570	2,255	2,230	2,190	2,000	1,740

Isle aux Morts (Municipality)	315	295	305	265	315	205
<b>Local Area 3J: Rose Blanche Area</b>	<b>275</b>	<b>290</b>	<b>270</b>	<b>210</b>	<b>205</b>	<b>180</b>
Rose Blanche-Harbour le Cou (Approx. Municipality)	250	260	265	..	..	180
<b>Local Area 4A: Codroy Valley</b>	<b>865</b>	<b>670</b>	<b>760</b>	<b>610</b>	<b>610</b>	<b>530</b>
Codroy-Cape Anguille	150	170	150	100	75	80
South Branch-Coal Brook	115	85	95	75	45	45
St. Andrew's (Local Service District)	..	..	..	..	..	100
<b>Local Area 4B: Crabbes River</b>	<b>660</b>	<b>690</b>	<b>590</b>	<b>..</b>	<b>445</b>	<b>455</b>
Bay St. George South (Local Service District)	..	..	..	..	445	455
<b>Local Area 4C: St. George's Area</b>	<b>820</b>	<b>730</b>	<b>670</b>	<b>635</b>	<b>690</b>	<b>540</b>
Barachois Brook (Local Service District)	..	..	..	20	45	..
St. George's (Municipality)	..	..	..	440	520	420
<b>Local Area 4D: Stephenville-Port au Port Peninsula</b>	<b>7,415</b>	<b>6,435</b>	<b>6,365</b>	<b>6,205</b>	<b>6,385</b>	<b>5,820</b>
Cape St. George	..	..	335	340	290	285
Kippens (Municipality)	..	..	..	845	995	860
Lourdes (Municipality)	..	..	..	210	135	200
Noels Pond	0	..	60	65	..	40
Port au Port East (Municipality)	..	..	250	165	260	145
Port au Port West-Aguathuna-Felix Cove (Municipality)	..	..	..	..	175	130
Stephenville (Approx. Municipality)	..	..	..	2,790	2,910	2,685
Stephenville Crossing (Approx. Municipality)	795	740	655	690	665	590
West Bay (Local Service District)	..	..	..	..	..	100
<b>Local Area 5C: Corner Brook-Pasadena Area</b>	<b>14,485</b>	<b>13,725</b>	<b>14,130</b>	<b>14,180</b>	<b>14,830</b>	<b>13,930</b>
Corner Brook (Municipality)	..	..	..	9,535	9,545	8,850
Gillams (Municipality)	..	..	..	195	..	..
Hughes Brook (Municipality)	..	..	..	..	95	130
Irishtown-Summerside (Municipality)	..	..	..	710	725	540
Massey Drive (Municipality)	..	..	..	785	990	980
Mclver's (Municipality)	..	..	..	275	..	..
Meadows (Municipality)	..	..	..	220	..	..
Mount Moriah	295	305	415	..	345	295
Pasadena (Municipality)	1,615	1,510	1,485	1,575	1,715	1,630
Steady Brook (Municipality)	..	..	..	150	285	195
<b>Local Area 5D: Bay of Islands</b>	<b>1,735</b>	<b>1,535</b>	<b>1,470</b>	<b>1,455</b>	<b>1,590</b>	<b>1,395</b>
Cox's Cove (Municipality)	335	300	240	215	305	220
Humber Arm South (Municipality)	920	860	835	..	930	780
Lark Harbour (Municipality)	320	240	185	205	215	215
York Harbour (Municipality)	155	130	215	..	145	175
<b>Local Area 9A: Bonne Bay Area</b>	<b>1,530</b>	<b>1,315</b>	<b>1,445</b>	<b>1,175</b>	<b>1,240</b>	<b>1,115</b>
Glenburnie-Birchy Head-Shoal Brook (Municipality)	..	..	..	100	115	95
Norris Point (Municipality)	385	365	320	230	315	245
Rocky Harbour (Municipality)	520	430	565	435	510	415
Trout River (Municipality)	300	225	265	265	185	210
Woody Point (Municipality)	..	..	..	..	90	100

\*The labour force includes those who were either employed or unemployed during the reference week.

Figures may not add to total due to rounding. Also, please note that there may be smaller communities/areas not listed within the local area, therefore communities listed may not add to the total local area.

".." indicates data is not available and/or may be suppressed for data quality or confidentiality reasons.

**Source:** Compiled by the Newfoundland and Labrador Statistics Agency based on information provided from the Census of Population 1996, 2001, 2006, 2011, 2016 and 2021 Statistics Canada.

## Total population aged 15 years and over by labour force status during the reference week (May of each year)

## Employed\*

1996, 2001, 2006, 2011, 2016 and 2021

	1996	2001	2006	2011	2016	2021
<b>Newfoundland and Labrador</b>	<b>252,545</b>	<b>255,440</b>	<b>267,175</b>	<b>218,630</b>	<b>216,705</b>	<b>206,280</b>
Cow Head	340	295	245	120	190	140
St. Paul's	110	100	200	100	90	40
<b>Local Area 2C: Placentia Bay West Centre</b>	<b>805</b>	<b>900</b>	<b>770</b>	<b>465</b>	<b>320</b>	<b>370</b>
Baine Harbour (Municipality)	120	125	65	35	60	55
Boat Harbour-Brookside	..	..	..	..	..	45
Parkers Cove (Municipality)	..	..	..	..	..	90
Red Harbour (Municipality)	115	155	115	55	40	70
Rushoon (Municipality)	165	185	170	125	30	70
<b>Local Area 2D: Mortier Bay</b>	<b>3,380</b>	<b>3,160</b>	<b>3,265</b>	<b>2,445</b>	<b>2,245</b>	<b>2,050</b>
Marystown (Municipality)	..	..	..	2,115	1,920	1,730
Winterland (Approx. Municipality)	135	135	115	135	180	130
<b>Local Area 2E: Burin Area</b>	<b>1,775</b>	<b>1,775</b>	<b>1,915</b>	<b>1,520</b>	<b>1,275</b>	<b>1,590</b>
Burin (Municipality)	..	..	..	1,075	825	895
Epworth-Great Salmonier (Approx. Local Service District)	75	40	85	80	45	..
Fox Cove - Mortier (Municipality)	..	..	..	110	140	105
Lewin's Cove	170	225	305	235	190	200
<b>Local Area 2F: St. Lawrence Area</b>	<b>585</b>	<b>770</b>	<b>680</b>	<b>490</b>	<b>435</b>	<b>475</b>
Little St. Lawrence	45	65	45	25	25	85
St. Lawrence (Municipality)	540	700	635	420	410	395
<b>Local Area 2G: Lamaline Area</b>	<b>735</b>	<b>775</b>	<b>800</b>	<b>525</b>	<b>465</b>	<b>455</b>
Lamaline (Municipality)	..	..	..	50	90	90
Lawn (Municipality)	280	330	335	295	190	235
Lord's Cove (Municipality)	..	..	..	75	85	65
Point May (Municipality)	..	..	..	35	50	45
<b>Local Area 2H: Fortune-Grand Bank Area</b>	<b>2,715</b>	<b>2,690</b>	<b>2,595</b>	<b>1,450</b>	<b>1,555</b>	<b>1,400</b>
Fortune (Municipality)	700	785	710	495	470	405
Frenchman's Cove, Fortune Bay	120	130	110	..	40	55
Garnish (Municipality)	300	365	335	205	225	200
Grand Bank (Approx. Municipality)	1,565	1,390	1,385	750	815	715
<b>Local Area 2I: Bay L'Argent Area</b>	<b>570</b>	<b>545</b>	<b>545</b>	<b>350</b>	<b>275</b>	<b>200</b>
Bay L'Argent (Municipality)	120	95	120	75	65	50
Harbour Mille-Little Harbour East (Local Service District)	80	70	55	90	35	25
Little Bay East (Municipality)	55	90	80	25	40	..
St. Bernard's-Jacques Fontaine (Municipality)	315	285	285	170	135	100
<b>Local Area 2J: Terrenceville Area</b>	<b>360</b>	<b>450</b>	<b>440</b>	<b>310</b>	<b>195</b>	<b>215</b>
English Harbour East (Municipality)	70	135	105	85	35	45
Grand Le Pierre (Municipality)	85	105	90	60	45	35
Terrenceville (Municipality)	205	210	245	165	110	140
<b>Local Area 3A: Belle Bay</b>	<b>705</b>	<b>710</b>	<b>660</b>	<b>435</b>	<b>425</b>	<b>420</b>
Belleoram (Municipality)	165	195	140	95	130	110
Pool's Cove (Municipality)	120	95	95	55	60	30
Rencontre East (Municipality)	105	85	65	70	..	50
St. Jacques-Coomb's Cove (Municipality)	..	..	..	190	195	230
<b>Local Area 3B: Harbour Breton Area</b>	<b>710</b>	<b>970</b>	<b>960</b>	<b>775</b>	<b>650</b>	<b>625</b>
Harbour Breton (Municipality)	710	970	960	775	650	625
<b>Local Area 3C: Hermitage Bay</b>	<b>570</b>	<b>655</b>	<b>565</b>	<b>310</b>	<b>265</b>	<b>280</b>
Gaultois (Municipality)	160	165	195	35	65	..
Hermitage-Sandyville	225	300	255	165	145	185
Seal Cove, Fortune Bay (Municipality)	190	185	125	100	55	90
<b>Local Area 3D: Bay d'Espoir Area</b>	<b>1,935</b>	<b>1,835</b>	<b>1,765</b>	<b>1,245</b>	<b>1,085</b>	<b>1,055</b>
Milltown-Head of Bay D'Espoir (Municipality)	..	..	..	300	235	220
Samiajij Miawpukek	455	515	535	385	275	320
St. Alban's (Approx. Municipality)	860	780	690	470	490	455
<b>Local Area 3E: Burgeo Area</b>	<b>1,335</b>	<b>1,295</b>	<b>1,550</b>	<b>645</b>	<b>575</b>	<b>470</b>
Burgeo	..	..	..	..	..	350
Francois (Local Service District)	50	0	95	55	..	..
Grey River (Local Service District)	55	60	125	..	..	30
La Poile (Local Service District)	65	70	90	..	..	..
Ramea (Municipality)	500	300	330	170	135	60
<b>Local Area 3H: Port aux Basques Area</b>	<b>3,550</b>	<b>3,275</b>	<b>3,225</b>	<b>2,185</b>	<b>2,055</b>	<b>1,820</b>
Burnt Islands	..	..	..	..	..	170
Cape Ray (Local Service District)	..	..	..	..	..	65

Channel-Port aux Basques (Approx. Municipality)	2,580	2,335	2,275	1,710	1,560	1,445
Isle aux Morts (Municipality)	370	345	385	140	185	140
<b>Local Area 3J: Rose Blanche Area</b>	<b>335</b>	<b>330</b>	<b>275</b>	<b>160</b>	<b>100</b>	<b>135</b>
Rose Blanche-Harbour le Cou (Approx. Municipality)	305	305	275	160	100	135
<b>Local Area 4A: Codroy Valley</b>	<b>770</b>	<b>690</b>	<b>855</b>	<b>415</b>	<b>455</b>	<b>390</b>
Codroy-Cape Anguille	140	160	160	55	65	65
South Branch-Coal Brook	85	70	105	50	25	25
St. Andrew's (Local Service District)	..	..	..	..	..	70
<b>Local Area 4B: Crabbes River</b>	<b>700</b>	<b>665</b>	<b>675</b>	<b>375</b>	<b>290</b>	<b>300</b>
Bay St. George South (Local Service District)	..	..	..	370	295	300
<b>Local Area 4C: St. George's Area</b>	<b>760</b>	<b>755</b>	<b>780</b>	<b>450</b>	<b>515</b>	<b>405</b>
Barachois Brook (Local Service District)	..	..	..	..	..	..
St. George's (Municipality)	..	..	..	325	400	315
<b>Local Area 4D: Stephenville-Port au Port Peninsula</b>	<b>7,120</b>	<b>6,480</b>	<b>6,920</b>	<b>5,040</b>	<b>4,960</b>	<b>4,590</b>
Cape St. George	..	..	400	235	185	220
Kippens (Municipality)	..	..	..	760	840	710
Lourdes (Municipality)	..	..	..	125	90	140
Noels Pond	0	..	65	65	..	30
Port au Port East (Municipality)	..	..	315	135	200	115
Port au Port West-Aguathuna-Felix Cove (Municipality)	..	..	..	..	130	100
Stephenville (Approx. Municipality)	..	..	..	2,365	2,355	2,200
Stephenville Crossing (Approx. Municipality)	800	740	720	500	505	430
West Bay (Local Service District)	..	..	..	..	..	75
<b>Local Area 5C: Corner Brook-Pasadena Area</b>	<b>15,055</b>	<b>14,465</b>	<b>15,390</b>	<b>12,265</b>	<b>12,795</b>	<b>12,040</b>
Corner Brook (Municipality)	..	..	..	8,360	8,275	7,640
Gillams (Municipality)	..	..	..	160	125	..
Hughes Brook (Municipality)	..	..	..	..	90	110
Irishtown-Summerside (Municipality)	..	..	..	640	615	450
Massey Drive (Municipality)	..	..	..	690	930	910
McIver's (Municipality)	..	..	..	245	195	..
Meadows (Municipality)	..	..	..	185	220	..
Mount Moriah	335	320	410	185	255	250
Pasadena (Municipality)	1,635	1,610	1,635	1,340	1,430	1,390
Steady Brook (Municipality)	..	..	..	140	255	170
<b>Local Area 5D: Bay of Islands</b>	<b>1,805</b>	<b>1,670</b>	<b>1,695</b>	<b>1,110</b>	<b>1,190</b>	<b>1,115</b>
Cox's Cove (Municipality)	380	335	305	110	195	170
Humber Arm South (Municipality)	935	905	960	715	715	640
Lark Harbour (Municipality)	315	260	205	175	170	155
York Harbour (Municipality)	160	170	230	115	110	150
<b>Local Area 9A: Bonne Bay Area</b>	<b>1,540</b>	<b>1,525</b>	<b>1,550</b>	<b>765</b>	<b>775</b>	<b>785</b>
Glenburnie-Birchy Head-Shoal Brook (Municipality)	..	..	..	40	70	55
Norris Point (Municipality)	385	395	330	160	215	195
Rocky Harbour (Municipality)	510	535	570	305	335	285
Trout River (Municipality)	300	280	330	185	105	135
Woody Point (Municipality)	..	..	..	..	45	70

\* Employed persons are those who, during the reference week either (a) Did paid work, or unpaid work for a family business or farm. (b) Had a job but did not work due to their own illness or disability, family responsibilities, vacation or labour dispute. Respondents who did not work because they were laid off or between casual jobs, or those who had not yet started a job were excluded from this category.

Figures may not add to total due to rounding. Also, please note that there may be smaller communities/areas not listed within the local area, therefore communities listed may not add to the total local area.

".." indicates data is not available and/or may be suppressed for data quality or confidentiality reasons.

**Source:** Compiled by the Newfoundland and Labrador Statistics Agency based on information provided from the Census of Population 2001, 2006, 2011, 2016 and 2021 Statistics Canada.

## Total population aged 15 years and over by labour force status during the reference week (May of each year)

## Unemployment Rate\*

1996, 2001, 2006, 2011, 2016 and 2021

Geography	1996	2001	2006	2011	2016	2021
<b>Newfoundland and Labrador</b>	<b>25.0%</b>	<b>21.8%</b>	<b>18.6%</b>	<b>14.6%</b>	<b>15.6%</b>	<b>15.2%</b>
Cow Head	35.0%	30.0%	27.1%	42.9%	30.2%	25.0%
St. Paul's	46.0%	57.1%	50.0%	36.7%	29.6%	46.7%
<b>Local Area 2C: Placentia Bay West Centre</b>	<b>32.0%</b>	<b>34.8%</b>	<b>29.1%</b>	<b>38.7%</b>	<b>30.0%</b>	<b>23.2%</b>
Baine Harbour (Municipality)	14.0%	23.8%	33.3%	..	..	..
Boat Harbour-Brookside	..	..	..	..	..	..
Parkers Cove (Municipality)	..	..	..	..	..	10.5%
Red Harbour (Municipality)	..	28.6%	22.7%	40.0%	38.5%	17.6%
Rushoon (Municipality)	53.0%	38.5%	41.2%	11.1%	45.5%	40.0%
<b>Local Area 2D: Mortier Bay</b>	<b>36.0%</b>	<b>24.3%</b>	<b>24.6%</b>	<b>1800.0%</b>	<b>2150.0%</b>	<b>21.0%</b>
Marystown (Municipality)	..	..	..	18.6%	21.1%	20.0%
Winterland (Approx. Municipality)	53.0%	31.0%	9.5%	..	14.0%	21.9%
<b>Local Area 2E: Burin Area</b>	<b>31.0%</b>	<b>19.9%</b>	<b>19.8%</b>	<b>1380.0%</b>	<b>2150.0%</b>	<b>16.4%</b>
Burin (Municipality)	..	..	..	15.0%	22.9%	18.0%
Epworth-Great Salmonier (Approx. Local Service District)	32.0%	57.1%	..	..	37.5%	..
Fox Cove - Mortier (Municipality)	..	..	..	21.4%	15.2%	13.0%
Lewin's Cove	40.0%	13.3%	13.3%	11.1%	17.4%	9.1%
<b>Local Area 2F: St. Lawrence Area</b>	<b>44.0%</b>	<b>24.3%</b>	<b>16.5%</b>	<b>12.4%</b>	<b>21.1%</b>	<b>16.7%</b>
Little St. Lawrence	85.0%	53.8%	28.6%	44.4%	37.5%	..
St. Lawrence (Municipality)	40.0%	22.2%	14.7%	11.6%	19.6%	17.7%
<b>Local Area 2G: Lamaline Area</b>	<b>50.0%</b>	<b>35.4%</b>	<b>36.0%</b>	<b>23.5%</b>	<b>32.1%</b>	<b>23.7%</b>
Lamaline (Municipality)	..	..	..	35.3%	43.3%	32.0%
Lawn (Municipality)	52.0%	33.8%	23.7%	22.1%	30.2%	17.5%
Lord's Cove (Municipality)	..	..	..	..	10.5%	19.0%
Point May (Municipality)	..	..	..	..	47.6%	33.0%
<b>Local Area 2H: Fortune-Grand Bank Area</b>	<b>37.0%</b>	<b>18.8%</b>	<b>28.0%</b>	<b>23.7%</b>	<b>20.3%</b>	<b>17.6%</b>
Fortune (Municipality)	59.0%	23.3%	32.6%	27.9%	16.8%	20.4%
Frenchman's Cove, Fortune Bay	44.0%	36.0%	29.4%	..	36.4%	..
Garnish (Municipality)	27.0%	16.7%	33.3%	12.8%	21.4%	11.1%
Grand Bank (Approx. Municipality)	26.0%	14.7%	24.8%	23.1%	20.8%	17.8%
<b>Local Area 2I: Bay L'Argent Area</b>	<b>27.0%</b>	<b>29.9%</b>	<b>26.8%</b>	<b>13.6%</b>	<b>21.4%</b>	<b>31.7%</b>
Bay L'Argent (Municipality)	52.0%	38.9%	31.8%	22.2%	18.8%	28.6%
Harbour Mille-Little Harbour East (Local Service District)	11.0%	46.2%	38.5%	..	..	37.5%
Little Bay East (Municipality)	25.0%	..	14.3%	50.0%	25.0%	..
St. Bernard's-Jacques Fontaine (Municipality)	21.0%	32.2%	25.5%	5.4%	21.2%	38.7%
<b>Local Area 2J: Terrenceville Area</b>	<b>41.0%</b>	<b>28.9%</b>	<b>39.5%</b>	<b>25.9%</b>	<b>40.0%</b>	<b>28.3%</b>
English Harbour East (Municipality)	..	..	46.7%	..	20.0%	28.6%
Grand Le Pierre (Municipality)	44.0%	16.7%	13.3%	..	47.1%	46.2%
Terrenceville (Municipality)	47.0%	42.2%	45.7%	21.4%	40.5%	20.6%
<b>Local Area 3A: Belle Bay</b>	<b>18.0%</b>	<b>18.8%</b>	<b>24.8%</b>	<b>23.5%</b>	<b>20.4%</b>	<b>14.1%</b>
Belleoram (Municipality)	32.0%	18.2%	36.0%	20.0%	24.2%	..
Pool's Cove (Municipality)	22.0%	36.8%	50.0%	23.1%	31.2%	41.7%
Rencontre East (Municipality)	..	11.8%	30.0%	16.7%	..	..
St. Jacques-Coomb's Cove (Municipality)	..	..	..	27.8%	20.8%	13.2%
<b>Local Area 3B: Harbour Breton Area</b>	<b>45.0%</b>	<b>51.6%</b>	<b>28.7%</b>	<b>11.4%</b>	<b>20.2%</b>	<b>16.7%</b>
Harbour Breton (Municipality)	45.0%	52.4%	29.3%	11.4%	20.2%	16.7%
<b>Local Area 3C: Hermitage Bay</b>	<b>44.0%</b>	<b>51.2%</b>	<b>45.0%</b>	<b>26.2%</b>	<b>18.8%</b>	<b>20.0%</b>
Gaultois (Municipality)	48.0%	48.1%	76.5%	50.0%	21.4%	..
Hermitage-Sandyville	44.0%	40.4%	25.0%	22.7%	19.4%	11.9%
Seal Cove, Fortune Bay (Municipality)	43.0%	65.0%	36.4%	20.8%	21.4%	34.6%
<b>Local Area 3D: Bay d'Espoir Area</b>	<b>34.0%</b>	<b>37.1%</b>	<b>32.3%</b>	<b>26.5%</b>	<b>33.2%</b>	<b>20.2%</b>
Milltown-Head of Bay D'Espoir (Municipality)	..	..	..	21.8%	15.8%	19.0%
Samiajij Miawpukek	37.0%	44.0%	43.9%	35.0%	56.7%	30.4%
St. Alban's (Approx. Municipality)	28.0%	35.5%	26.4%	23.0%	18.5%	13.3%
<b>Local Area 3E: Burgeo Area</b>	<b>40.0%</b>	<b>39.8%</b>	<b>34.9%</b>	<b>43.9%</b>	<b>35.0%</b>	<b>25.6%</b>
Burgeo	..	..	..	..	..	23.1%
Francois (Local Service District)	..	..	17.6%	31.2%	..	..
Grey River (Local Service District)	33.0%	70.6%	30.4%	90.0%	..	40.0%
La Poile (Local Service District)	36.0%	28.6%	..	..	..	..
Ramea (Municipality)	43.0%	25.5%	39.0%	42.4%	17.6%	33.3%
<b>Local Area 3H: Port aux Basques Area</b>	<b>36.0%</b>	<b>32.0%</b>	<b>30.7%</b>	<b>25.8%</b>	<b>25.8%</b>	<b>18.2%</b>
Burnt Islands	..	..	..	..	..	19.0%
Cape Ray (Local Service District)	..	..	..	..	..	13.3%
Channel-Port aux Basques (Approx. Municipality)	34.0%	27.7%	27.8%	21.9%	22.0%	17.0%
Isle aux Morts (Municipality)	52.0%	47.5%	49.2%	47.2%	39.7%	31.7%
<b>Local Area 3I: Rose Blanche Area</b>	<b>22.0%</b>	<b>62.1%</b>	<b>51.9%</b>	<b>26.2%</b>	<b>51.2%</b>	<b>27.8%</b>
Rose Blanche-Harbour le Cou (Approx. Municipality)	22.0%	61.5%	50.9%	25.6%	51.2%	27.8%
<b>Local Area 4A: Codroy Valley</b>	<b>47.0%</b>	<b>35.8%</b>	<b>40.8%</b>	<b>32.0%</b>	<b>24.6%</b>	<b>26.4%</b>

Codroy-Cape Anguille	42.0%	32.4%	40.0%	50.0%	13.3%	25.0%
South Branch-Coal Brook	61.0%	70.6%	57.9%	26.7%	55.6%	44.4%
St. Andrew's (Local Service District)	..	..	..	..	..	30.0%
<b>Local Area 4B: Crabbes River</b>	<b>39.0%</b>	<b>39.9%</b>	<b>31.4%</b>	<b>25.0%</b>	<b>33.7%</b>	<b>34.1%</b>
Bay St. George South (Local Service District)	..	..	..	25.0%	33.7%	34.1%
<b>Local Area 4C: St. George's Area</b>	<b>43.0%</b>	<b>43.8%</b>	<b>32.8%</b>	<b>29.1%</b>	<b>26.1%</b>	<b>25.9%</b>
Barachois Brook (Local Service District)	..	..	..	..	..	..
St. George's (Municipality)	..	..	..	26.1%	24.0%	25.0%
<b>Local Area 4D: Stephenville-Port au Port Peninsula</b>	<b>30.0%</b>	<b>25.3%</b>	<b>24.5%</b>	<b>18.8%</b>	<b>22.3%</b>	<b>21.1%</b>
Cape St. George	..	..	37.3%	30.9%	34.5%	22.8%
Kippens (Municipality)	..	..	..	10.1%	15.6%	16.9%
Lourdes (Municipality)	..	..	..	38.1%	33.3%	33.0%
Noels Pond	..	..	16.7%	..	..	..
Port au Port East (Municipality)	..	..	32.0%	21.2%	23.1%	21.0%
Port au Port West-Aguathuna-Felix Cove (Municipality)	..	..	..	..	25.7%	23.0%
Stephenville (Approx. Municipality)	..	..	..	15.2%	18.9%	17.9%
Stephenville Crossing (Approx. Municipality)	34.0%	34.5%	29.8%	28.3%	24.1%	28.0%
West Bay (Local Service District)	..	..	..	..	..	25.0%
<b>Local Area 5C: Corner Brook-Pasadena Area</b>	<b>18.0%</b>	<b>16.8%</b>	<b>14.4%</b>	<b>13.5%</b>	<b>13.7%</b>	<b>13.6%</b>
Corner Brook (Municipality)	..	..	..	12.4%	13.3%	13.7%
Gillams (Municipality)	..	..	..	17.9%	16.7%	..
Hughes Brook (Municipality)	..	..	..	..	..	12.0%
Irishtown-Summerside (Municipality)	..	..	..	10.6%	15.9%	17.0%
Massey Drive (Municipality)	..	..	..	12.7%	6.6%	8.0%
Mclver's (Municipality)	..	..	..	9.1%	20.0%	..
Meadows (Municipality)	..	..	..	18.2%	19.6%	..
Mount Moriah	22.0%	27.9%	21.7%	43.5%	24.6%	16.9%
Pasadena (Municipality)	28.0%	18.9%	9.4%	14.6%	16.6%	14.7%
Steady Brook (Municipality)	..	..	..	10.0%	12.3%	10.0%
<b>Local Area 5D: Bay of Islands</b>	<b>40.0%</b>	<b>38.1%</b>	<b>25.5%</b>	<b>23.4%</b>	<b>25.5%</b>	<b>19.7%</b>
Cox's Cove (Municipality)	57.0%	58.3%	45.8%	48.8%	36.1%	22.7%
Humber Arm South (Municipality)	41.6%	33.7%	25.8%	20.1%	23.7%	17.9%
Lark Harbour (Municipality)	28.0%	41.7%	21.6%	14.6%	18.6%	27.9%
York Harbour (Municipality)	23.0%	15.4%	7.0%	17.9%	24.1%	14.3%
<b>Local Area 9A: Bonne Bay Area</b>	<b>41.0%</b>	<b>35.4%</b>	<b>32.5%</b>	<b>34.5%</b>	<b>37.9%</b>	<b>29.6%</b>
Glenburnie-Birchy Head-Shoal Brook (Municipality)	..	..	..	60.0%	39.1%	47.0%
Norris Point (Municipality)	31.0%	28.8%	32.8%	30.4%	31.7%	18.4%
Rocky Harbour (Municipality)	41.0%	36.0%	30.1%	29.9%	35.3%	30.1%
Trout River (Municipality)	42.0%	53.3%	37.7%	32.1%	43.2%	38.1%
Woody Point (Municipality)	..	..	..	..	50.0%	30.0%

\* The unemployment rate is the number of unemployed persons expressed as a percentage of the labour force.

Figures may not add to total due to rounding. Also, please note that there may be smaller communities/areas not listed within the local area, therefore communities listed may not add to the total local area.

".." indicates data is not available and/or may be suppressed for data quality or confidentiality reasons.

Source: Compiled by the Newfoundland and Labrador Statistics Agency based on information provided from the Census of Population 2001, 2006, 2011, 2016 and 2021 Statistics Canada.

## Total labour force aged 15 years and over by work activity in the reference year

Worked full-time in the reference year

1996, 2001, 2006, 2011, 2016 and 2021

Geography	1996	2001	2006	2011	2016	2021
<b>Newfoundland and Labrador</b>	<b>198,930</b>	<b>204,696</b>	<b>214,905</b>	<b>207,080</b>	<b>206,950</b>	<b>186,340</b>
Cow Head	285	235	205	185	215	135
St. Paul's	70	85	185	130	120	45
<b>Local Area 2C: Placentia Bay West Centre</b>	<b>680</b>	<b>740</b>	<b>635</b>	<b>655</b>	<b>370</b>	<b>340</b>
Baine Harbour (Municipality)	95	115	45	35	55	45
Boat Harbour-Brookside	..	..	..	..	..	..
Parkers Cove (Municipality)	..	..	..	..	..	..
Red Harbour (Municipality)	90	150	95	90	60	55
Rushoon (Municipality)	140	145	145	120	45	85
<b>Local Area 2D: Mortier Bay</b>	<b>2,645</b>	<b>2,485</b>	<b>2,540</b>	<b>2,345</b>	<b>2,305</b>	<b>1,930</b>
Marystown (Municipality)	..	..	..	..	..	..
Winterland (Approx. Municipality)	105	130	85	130	170	125
<b>Local Area 2E: Burin Area</b>	<b>1,380</b>	<b>1,355</b>	<b>1,525</b>	<b>1,560</b>	<b>1,320</b>	<b>1,265</b>
Burin (Municipality)	..	..	..	..	..	..
Epworth-Great Salmonier (Approx. Local Service District)	50	31	60	70	60	..
Fox Cove - Mortier (Municipality)	..	..	..	..	..	..
Lewin's Cove	140	195	235	225	190	165
<b>Local Area 2F: St. Lawrence Area</b>	<b>500</b>	<b>590</b>	<b>535</b>	<b>460</b>	<b>430</b>	<b>445</b>
Little St. Lawrence	35	46	45	25	30	70
St. Lawrence (Municipality)	470	540	490	395	400	375
<b>Local Area 2G: Lamaline Area</b>	<b>620</b>	<b>631</b>	<b>625</b>	<b>595</b>	<b>515</b>	<b>440</b>
Lamaline (Municipality)	..	..	..	..	..	..
Lawn (Municipality)	225	285	255	335	190	225
Lord's Cove (Municipality)	..	..	..	..	..	..
Point May (Municipality)	..	..	..	..	..	..
<b>Local Area 2H: Fortune-Grand Bank Area</b>	<b>2,000</b>	<b>2,160</b>	<b>1,920</b>	<b>1,515</b>	<b>1,520</b>	<b>1,345</b>
Fortune (Municipality)	485	627	525	530	450	385
Frenchman's Cove, Fortune Bay	90	100	95	..	45	35
Garnish (Municipality)	240	320	310	200	245	190
Grand Bank (Approx. Municipality)	1,150	1,090	950	785	770	710
<b>Local Area 2I: Bay L'Argent Area</b>	<b>520</b>	<b>460</b>	<b>435</b>	<b>305</b>	<b>290</b>	<b>190</b>
Bay L'Argent (Municipality)	105	86	80	50	75	40
Harbour Mille-Little Harbour East (Local Service District)	80	60	50	75	40	10
Little Bay East (Municipality)	40	55	70	30	45	..
St. Bernard's-Jacques Fontaine (Municipality)	295	256	240	155	130	115
<b>Local Area 2J: Terrenceville Area</b>	<b>305</b>	<b>380</b>	<b>335</b>	<b>370</b>	<b>270</b>	<b>205</b>
English Harbour East (Municipality)	65	125	75	125	40	30
Grand Le Pierre (Municipality)	55	85	60	45	70	40
Terrenceville (Municipality)	185	175	195	200	155	135
<b>Local Area 3A: Belle Bay</b>	<b>555</b>	<b>545</b>	<b>530</b>	<b>425</b>	<b>410</b>	<b>350</b>
Belleoram (Municipality)	135	170	95	80	115	90
Pool's Cove (Municipality)	95	50	85	55	80	45
Rencontre East (Municipality)	65	65	60	80	..	40
St. Jacques-Coomb's Cove (Municipality)	..	..	..	195	175	175
<b>Local Area 3B: Harbour Breton Area</b>	<b>515</b>	<b>756</b>	<b>750</b>	<b>720</b>	<b>635</b>	<b>525</b>
Harbour Breton (Municipality)	515	756	750	720	635	525
<b>Local Area 3C: Hermitage Bay</b>	<b>370</b>	<b>510</b>	<b>415</b>	<b>340</b>	<b>270</b>	<b>285</b>
Gaultois (Municipality)	80	145	160	60	65	..
Hermitage-Sandyville	145	221	165	160	145	165
Seal Cove, Fortune Bay (Municipality)	145	141	85	110	60	105
<b>Local Area 3D: Bay d'Espoir Area</b>	<b>1,715</b>	<b>1,541</b>	<b>1,545</b>	<b>1,460</b>	<b>1,345</b>	<b>1,040</b>
Milltown-Head of Bay D'Espoir (Municipality)	..	..	..	..	..	..
Samiajij Miawpukek	455	495	535	565	595	420
St. Alban's (Approx. Municipality)	715	621	560	500	435	340
<b>Local Area 3E: Burgeo Area</b>	<b>915</b>	<b>1,010</b>	<b>1,185</b>	<b>920</b>	<b>695</b>	<b>400</b>
Burgeo	..	..	..	..	..	..
Francois (Local Service District)	15	..	80	55	..	..
Grey River (Local Service District)	45	50	95	45	..	35
La Poile (Local Service District)	65	50	25	..	..	..
Ramea (Municipality)	270	235	255	230	130	50
<b>Local Area 3H: Port aux Basques Area</b>	<b>2,605</b>	<b>2,610</b>	<b>2,470</b>	<b>2,385</b>	<b>2,180</b>	<b>1,785</b>
Burnt Islands	..	..	..	..	..	..
Cape Ray (Local Service District)	..	..	..	..	..	..
Channel-Port aux Basques (Approx. Municipality)	1,945	1,875	1,735	1,790	1,590	1,410
Isle aux Morts (Municipality)	290	285	300	215	235	145
<b>Local Area 3I: Rose Blanche Area</b>	<b>230</b>	<b>290</b>	<b>245</b>	<b>180</b>	<b>140</b>	<b>130</b>
Rose Blanche-Harbour le Cou (Approx. Municipality)	210	270	245	180	140	130
<b>Local Area 4A: Codroy Valley</b>	<b>670</b>	<b>565</b>	<b>740</b>	<b>550</b>	<b>475</b>	<b>410</b>
Codroy-Cape Anguille	120	130	125	90	50	75
South Branch-Coal Brook	75	65	80	60	35	30
St. Andrew's (Local Service District)	..	..	..	..	..	..

<b>Local Area 4B: Crabbes River</b>	<b>590</b>	<b>580</b>	<b>560</b>	<b>450</b>	<b>350</b>	<b>325</b>
Bay St. George South (Local Service District)	..	..	..	450	355	325
<b>Local Area 4C: St. George's Area</b>	<b>640</b>	<b>571</b>	<b>575</b>	<b>495</b>	<b>545</b>	<b>435</b>
Barachois Brook (Local Service District)	..	..	..	..	..	..
St. George's (Municipality)	..	..	..	..	..	..
<b>Local Area 4D: Stephenville-Port au Port Peninsula</b>	<b>5,500</b>	<b>5,150</b>	<b>5,415</b>	<b>4,750</b>	<b>4,830</b>	<b>4,175</b>
Cape St. George	..	..	335	250	200	180
Kippens (Municipality)	..	..	..	695	775	660
Lourdes (Municipality)	..	..	..	..	..	..
Noels Pond	..	..	50	65	..	25
Port au Port East (Municipality)	..	..	250	..	..	..
Port au Port West-Aguathuna-Felix Cove (Municipality)	..	..	..	..	..	..
Stephenville (Approx. Municipality)	..	..	..	2,145	2,125	1,930
Stephenville Crossing (Approx. Municipality)	605	585	560	445	490	360
West Bay (Local Service District)	..	..	..	..	..	..
<b>Local Area 5C: Corner Brook-Pasadena Area</b>	<b>11,490</b>	<b>11,180</b>	<b>12,155</b>	<b>11,515</b>	<b>11,780</b>	<b>10,840</b>
Corner Brook (Municipality)	..	..	..	7,585	7,365	6,745
Gillams (Municipality)	..	..	..	..	..	..
Hughes Brook (Municipality)	..	..	..	..	..	..
Irishtown-Summerside (Municipality)	..	..	..	..	..	..
Massey Drive (Municipality)	..	..	..	..	..	..
Mclver's (Municipality)	..	..	..	..	..	..
Meadows (Municipality)	..	..	..	..	..	..
Mount Moriah	280	270	340	290	290	245
Pasadena (Municipality)	1,295	1,260	1,365	1,300	1,465	1,300
Steady Brook (Municipality)	..	..	..	..	..	..
<b>Local Area 5D: Bay of Islands</b>	<b>1,395</b>	<b>1,230</b>	<b>1,285</b>	<b>1,160</b>	<b>1,260</b>	<b>1,050</b>
Cox's Cove (Municipality)	290	205	215	195	240	180
Humber Arm South (Municipality)	740	730	710	680	755	605
Lark Harbour (Municipality)	225	175	165	160	165	140
York Harbour (Municipality)	130	115	195	125	100	125
<b>Local Area 9A: Bonne Bay Area</b>	<b>1,280</b>	<b>1,280</b>	<b>1,315</b>	<b>1,015</b>	<b>1,055</b>	<b>850</b>
Glenburnie-Birchy Head-Shoal Brook (Municipality)	..	..	..	..	..	..
Norris Point (Municipality)	315	325	295	205	270	180
Rocky Harbour (Municipality)	425	470	485	370	420	335
Trout River (Municipality)	260	220	295	230	160	130
Woody Point (Municipality)	..	..	..	..	..	..

Figures may not add to total due to rounding. Also, please note that there may be smaller communities/areas not listed within the local area, therefore communities listed may not add to the total local area.

".." indicates data is not available and/or may be suppressed for data quality or confidentiality reasons.

**Source:** Compiled by the Newfoundland and Labrador Statistics Agency based on information provided from the Census of Population 1996, 2001, 2006, 2011, 2016 and 2021 Statistics Canada.

## Total population aged 15 years and over by highest level of schooling

Total 15+

1996, 2001, 2006, 2011, 2016 and 2021

Geography	1996	2001	2006	2011	2016	2021
<b>Newfoundland and Labrador</b>	<b>437,345</b>	<b>419,015</b>	<b>422,385</b>	<b>431,050</b>	<b>437,930</b>	<b>433,955</b>
Cow Head	520	410	420	395	475	345
St. Paul's	285	285	270	265	230	155
<b>Local Area 2C: Placentia Bay West Centre</b>	<b>1,525</b>	<b>1,410</b>	<b>1,275</b>	<b>1,340</b>	<b>1,080</b>	<b>1,000</b>
Baine Harbour (Municipality)	155	155	100	75	120	140
Boat Harbour-Brookside	..	..	..	..	..	..
Parkers Cove (Municipality)	..	..	..	..	..	..
Red Harbour (Municipality)	195	190	170	160	150	155
Rushoon (Municipality)	345	315	315	285	200	255
<b>Local Area 2D: Mortier Bay</b>	<b>5,875</b>	<b>5,440</b>	<b>5,145</b>	<b>5,185</b>	<b>5,145</b>	<b>5,080</b>
Marystown (Municipality)	..	..	4,525	4,540	4,435	4,380
Winterland (Approx. Municipality)	210	225	215	280	350	255
<b>Local Area 2E: Burin Area</b>	<b>3,430</b>	<b>3,290</b>	<b>3,145</b>	<b>2,990</b>	<b>3,000</b>	<b>2,885</b>
Burin (Municipality)	..	..	..	2,090	1,985	1,960
Epworth-Great Salmonier (Approx. Local Service District)	170	175	145	150	135	0
Fox Cove - Mortier (Municipality)	..	..	..	265	290	235
Lewin's Cove	380	440	515	515	415	330
<b>Local Area 2F: St. Lawrence Area</b>	<b>1,390</b>	<b>1,330</b>	<b>1,160</b>	<b>1,125</b>	<b>1,045</b>	<b>1,030</b>
Little St. Lawrence	150	125	110	100	95	150
St. Lawrence (Municipality)	1,240	1,200	1,050	985	945	885
<b>Local Area 2G: Lamaline Area</b>	<b>1,625</b>	<b>1,425</b>	<b>1,295</b>	<b>1,240</b>	<b>1,285</b>	<b>1,165</b>
Lamaline (Municipality)	..	..	..	220	245	215
Lawn (Municipality)	680	610	550	590	520	485
Lord's Cove (Municipality)	..	..	..	185	200	200
Point May (Municipality)	..	..	..	140	215	190
<b>Local Area 2H: Fortune-Grand Bank Area</b>	<b>5,195</b>	<b>4,630</b>	<b>4,320</b>	<b>3,880</b>	<b>3,985</b>	<b>3,790</b>
Fortune (Municipality)	1,615	1,400	1,235	1,215	1,200	1,130
Frenchman's Cove, Fortune Bay	190	185	150	..	145	140
Garnish (Municipality)	585	585	530	465	510	500
Grand Bank (Approx. Municipality)	2,720	2,380	2,320	2,170	2,085	1,960
<b>Local Area 2I: Bay L'Argent Area</b>	<b>1,210</b>	<b>1,095</b>	<b>1,025</b>	<b>1,040</b>	<b>840</b>	<b>765</b>
Bay L'Argent (Municipality)	295	245	245	280	205	200
Harbour Mille-Little Harbour East (Local Service District)	195	165	115	220	145	95
Little Bay East (Municipality)	135	135	205	125	100	0
St. Bernard's-Jacques Fontaine (Municipality)	585	545	460	425	380	410
<b>Local Area 2J: Terrenceville Area</b>	<b>990</b>	<b>940</b>	<b>805</b>	<b>825</b>	<b>705</b>	<b>705</b>
English Harbour East (Municipality)	175	200	185	220	90	135
Grand Le Pierre (Municipality)	245	240	200	100	185	155
Terrenceville (Municipality)	570	505	420	490	430	410
<b>Local Area 3A: Belle Bay</b>	<b>1,435</b>	<b>1,285</b>	<b>1,210</b>	<b>1,005</b>	<b>1,065</b>	<b>1,065</b>
Belleoram (Municipality)	420	345	330	230	305	295
Pool's Cove (Municipality)	210	175	145	90	200	155
Rencontre East (Municipality)	155	155	145	135	..	105
St. Jacques-Coomb's Cove (Municipality)	..	..	..	515	480	515
<b>Local Area 3B: Harbour Breton Area</b>	<b>1,840</b>	<b>1,655</b>	<b>1,550</b>	<b>1,420</b>	<b>1,415</b>	<b>1,280</b>
Harbour Breton (Municipality)	1,840	1,650	1,550	1,420	1,415	1,280
<b>Local Area 3C: Hermitage Bay</b>	<b>1,205</b>	<b>1,135</b>	<b>960</b>	<b>810</b>	<b>760</b>	<b>690</b>
Gaultois (Municipality)	325	265	250	145	150	0
Hermitage-Sandyville	530	545	425	405	395	410
Seal Cove, Fortune Bay (Municipality)	345	325	280	255	220	230
<b>Local Area 3D: Bay d'Espoir Area</b>	<b>3,210</b>	<b>3,020</b>	<b>2,825</b>	<b>2,865</b>	<b>2,805</b>	<b>2,705</b>
Milltown-Head of Bay D'Espoir (Municipality)	..	..	..	715	675	650
Samiajij Miawpukek	580	640	665	720	775	780
St. Alban's (Approx. Municipality)	1,440	1,375	1,210	1,210	1,155	1,180
<b>Local Area 3E: Burgeo Area</b>	<b>3,100</b>	<b>2,585</b>	<b>2,515</b>	<b>2,225</b>	<b>1,930</b>	<b>1,625</b>
Burgeo	..	..	..	..	..	..
Francois (Local Service District)	135	105	110	145	..	0
Grey River (Local Service District)	170	150	175	120	..	95
La Poile (Local Service District)	125	115	105	..	..	0
Ramea (Municipality)	910	650	575	525	380	345
<b>Local Area 3H: Port aux Basques Area</b>	<b>6,550</b>	<b>5,895</b>	<b>5,690</b>	<b>5,610</b>	<b>5,400</b>	<b>4,800</b>

Burnt Islands	..	..	..	..	..	..
Cape Ray (Local Service District)	..	..	..	..	..	..
Channel-Port aux Basques (Approx. Municipality)	4,625	..	..	4,100	3,920	3,595
Isle aux Morts (Municipality)	805	675	650	565	610	515
<b>Local Area 3J: Rose Blanche Area</b>	<b>845</b>	<b>650</b>	<b>555</b>	<b>450</b>	<b>390</b>	<b>385</b>
Rose Blanche-Harbour le Cou (Approx. Municipality)	785	620	555	450	390	385
<b>Local Area 4A: Codroy Valley</b>	<b>1,620</b>	<b>1,470</b>	<b>1,445</b>	<b>1,320</b>	<b>1,365</b>	<b>1,110</b>
Codroy-Cape Anguille	305	420	240	225	170	170
South Branch-Coal Brook	265	205	245	250	220	130
St. Andrew's (Local Service District)	..	..	..	..	..	145
<b>Local Area 4B: Crabbes River</b>	<b>1,425</b>	<b>1,250</b>	<b>1,260</b>	<b>1,205</b>	<b>1,015</b>	<b>1,110</b>
Bay St. George South (Local Service District)	..	..	..	1,205	1,015	1,110
<b>Local Area 4C: St. George's Area</b>	<b>1,790</b>	<b>1,670</b>	<b>1,590</b>	<b>1,550</b>	<b>1,595</b>	<b>1,420</b>
Barachois Brook (Local Service District)	..	..	..	..	..	..
St. George's (Municipality)	..	..	..	1,065	1,075	1,045
<b>Local Area 4D: Stephenville-Port au Port Peninsula</b>	<b>14,505</b>	<b>13,630</b>	<b>13,255</b>	<b>13,450</b>	<b>13,310</b>	<b>12,905</b>
Cape St. George	..	..	785	830	710	730
Kippens (Municipality)	..	..	..	1,535	1,690	1,630
Lourdes (Municipality)	..	..	..	460	395	445
Noels Pond	0	..	90	115	..	105
Port au Port East (Municipality)	..	..	515	550	525	380
Port au Port West-Aguathuna-Felix Cove (Municipality)	..	..	..	..	420	340
Stephenville (Approx. Municipality)	..	..	..	5,655	5,840	5,730
Stephenville Crossing (Approx. Municipality)	1,935	1,640	1,680	1,620	1,525	1,465
West Bay (Local Service District)	..	..	..	..	..	195
<b>Local Area 5C: Corner Brook-Pasadena Area</b>	<b>25,020</b>	<b>23,635</b>	<b>24,315</b>	<b>24,860</b>	<b>25,640</b>	<b>24,875</b>
Corner Brook (Municipality)	..	..	16,815	16,715	16,890	16,290
Gillams (Municipality)	..	..	..	360	275	430
Hughes Brook (Municipality)	..	..	..	..	160	205
Irishtown-Summerside (Municipality)	..	..	..	1,185	1,180	995
Massey Drive (Municipality)	..	..	..	1,090	1,305	1,320
McIver's (Municipality)	..	..	..	490	545	470
Meadows (Municipality)	..	..	..	505	485	435
Mount Moriah	595	525	595	565	560	535
Pasadena (Municipality)	2,710	2,585	2,705	2,860	3,090	2,980
Steady Brook (Municipality)	..	..	..	280	420	355
<b>Local Area 5D: Bay of Islands</b>	<b>3,200</b>	<b>2,890</b>	<b>2,885</b>	<b>2,765</b>	<b>2,895</b>	<b>2,640</b>
Cox's Cove (Municipality)	710	615	535	555	585	540
Humber Arm South (Municipality)	1,565	..	..	1,490	1,505	1,340
Lark Harbour (Municipality)	580	515	465	435	455	400
York Harbour (Municipality)	335	325	315	275	345	365
<b>Local Area 9A: Bonne Bay Area</b>	<b>2,705</b>	<b>2,545</b>	<b>2,555</b>	<b>2,560</b>	<b>2,575</b>	<b>2,450</b>
Glenburnie-Birchy Head-Shoal Brook (Municipality)	..	..	..	235	215	200
Norris Point (Municipality)	660	620	560	590	610	605
Rocky Harbour (Municipality)	855	840	840	835	830	835
Trout River (Municipality)	510	505	515	500	450	420
Woody Point (Municipality)	..	..	..	..	285	285

Figures may not add to total due to rounding. Also, please note that there may be smaller communities/areas not listed within the local area, therefore communities listed may not add to the total local area.

".." indicates data is not available and/or may be suppressed for data quality or confidentiality reasons.

**Source:** Compiled by the Newfoundland and Labrador Statistics Agency based on information provided from the Census of Population 1996, 2001, 2006, 2011, 2016 and 2021 Statistics Canada.

**Highest Level of schooling**  
**Percentage aged 15+ with Less than High School Certificate**  
**1996, 2001, 2006, 2011, 2016 and 2021**

<b>Geography</b>	<b>1996</b>	<b>2001</b>	<b>2006</b>	<b>2011</b>	<b>2016</b>	<b>2021</b>
<b>Newfoundland and Labrador</b>	<b>45.4%</b>	<b>42.4%</b>	<b>33.5%</b>	<b>28.0%</b>	<b>23.4%</b>	<b>20.4%</b>
Cow Head	54.8%	62.2%	50.0%	38.0%	28.4%	20.3%
St. Paul's	78.9%	82.5%	53.7%	52.8%	28.3%	54.8%
<b>Local Area 2C: Placentia Bay West Centre</b>	<b>65.9%</b>	<b>63.1%</b>	<b>49.4%</b>	<b>41.8%</b>	<b>47.2%</b>	<b>39.0%</b>
Baine Harbour (Municipality)	61.3%	45.2%	40.0%	40.0%	37.5%	28.6%
Boat Harbour-Brookside	..	..	..	..	..	..
Parkers Cove (Municipality)	..	..	..	..	..	..
Red Harbour (Municipality)	43.6%	50.0%	38.2%	15.6%	33.3%	19.4%
Rushoon (Municipality)	49.3%	61.9%	47.6%	29.8%	45.0%	35.3%
<b>Local Area 2D: Mortier Bay</b>	<b>45.2%</b>	<b>39.6%</b>	<b>35.9%</b>	<b>28.0%</b>	<b>24.6%</b>	<b>20.8%</b>
Marystown (Municipality)	..	..	35.4%	27.0%	24.7%	22.1%
Winterland (Approx. Municipality)	26.2%	33.3%	41.9%	30.4%	20.0%	5.9%
<b>Local Area 2E: Burin Area</b>	<b>48.7%</b>	<b>42.4%</b>	<b>37.4%</b>	<b>33.4%</b>	<b>28.0%</b>	<b>25.6%</b>
Burin (Municipality)	..	..	..	34.7%	27.7%	26.8%
Epworth-Great Salmonier (Approx. Local Service District)	47.1%	60.0%	44.8%	50.0%	29.6%	..
Fox Cove - Mortier (Municipality)	..	..	..	37.7%	36.2%	31.9%
Lewin's Cove	40.8%	29.5%	32.0%	26.2%	24.1%	16.7%
<b>Local Area 2F: St. Lawrence Area</b>	<b>45.7%</b>	<b>42.5%</b>	<b>33.2%</b>	<b>36.4%</b>	<b>20.1%</b>	<b>19.4%</b>
Little St. Lawrence	46.7%	36.0%	50.0%	25.0%	15.8%	16.7%
St. Lawrence (Municipality)	45.6%	43.3%	31.4%	37.1%	20.1%	19.8%
<b>Local Area 2G: Lamaline Area</b>	<b>58.5%</b>	<b>59.3%</b>	<b>53.3%</b>	<b>42.7%</b>	<b>36.2%</b>	<b>38.6%</b>
Lamaline (Municipality)	..	..	..	36.4%	28.6%	37.2%
Lawn (Municipality)	52.9%	49.2%	45.5%	36.4%	34.6%	29.9%
Lord's Cove (Municipality)	..	..	..	43.2%	42.5%	40.0%
Point May (Municipality)	..	..	..	67.9%	41.9%	42.1%
<b>Local Area 2H: Fortune-Grand Bank Area</b>	<b>54.8%</b>	<b>56.3%</b>	<b>48.0%</b>	<b>46.1%</b>	<b>36.9%</b>	<b>31.7%</b>
Fortune (Municipality)	62.5%	55.7%	50.6%	48.1%	44.2%	36.7%
Frenchman's Cove, Fortune Bay	63.2%	51.4%	46.7%	..	37.9%	21.4%
Garnish (Municipality)	54.7%	43.6%	45.3%	48.4%	36.3%	23.0%
Grand Bank (Approx. Municipality)	48.9%	59.7%	47.2%	44.0%	33.3%	31.1%
<b>Local Area 2I: Bay L'Argent Area</b>	<b>66.5%</b>	<b>59.8%</b>	<b>49.3%</b>	<b>49.5%</b>	<b>42.9%</b>	<b>38.6%</b>
Bay L'Argent (Municipality)	66.1%	77.6%	59.2%	35.7%	48.8%	37.5%
Harbour Mille-Little Harbour East (Local Service District)	74.4%	66.7%	39.1%	54.5%	44.8%	42.1%
Little Bay East (Municipality)	74.1%	37.0%	53.7%	52.0%	50.0%	..
St. Bernard's-Jacques Fontaine (Municipality)	64.1%	56.0%	43.5%	54.1%	39.5%	36.6%
<b>Local Area 2J: Terrenceville Area</b>	<b>74.7%</b>	<b>72.3%</b>	<b>58.4%</b>	<b>54.5%</b>	<b>50.4%</b>	<b>45.4%</b>
English Harbour East (Municipality)	94.3%	85.0%	62.2%	61.4%	50.0%	44.4%
Grand Le Pierre (Municipality)	75.5%	70.8%	57.5%	45.0%	54.1%	51.6%
Terrenceville (Municipality)	68.4%	67.3%	56.0%	51.0%	50.0%	43.9%
<b>Local Area 3A: Belle Bay</b>	<b>64.8%</b>	<b>65.8%</b>	<b>52.9%</b>	<b>52.7%</b>	<b>48.8%</b>	<b>43.2%</b>
Belleoram (Municipality)	72.6%	76.8%	72.7%	65.2%	63.9%	57.6%
Pool's Cove (Municipality)	59.5%	57.1%	55.2%	66.7%	35.0%	38.7%
Rencontre East (Municipality)	61.3%	71.0%	37.9%	37.0%	..	23.8%
St. Jacques-Coomb's Cove (Municipality)	..	..	..	51.5%	42.7%	40.8%
<b>Local Area 3B: Harbour Breton Area</b>	<b>66.3%</b>	<b>61.3%</b>	<b>51.6%</b>	<b>39.1%</b>	<b>38.5%</b>	<b>36.7%</b>
Harbour Breton (Municipality)	66.6%	61.5%	51.6%	39.1%	38.9%	36.7%
<b>Local Area 3C: Hermitage Bay</b>	<b>66.4%</b>	<b>69.6%</b>	<b>55.2%</b>	<b>53.1%</b>	<b>55.9%</b>	<b>48.6%</b>
Gaultois (Municipality)	69.2%	60.4%	50.0%	44.8%	63.3%	..
Hermitage-Sandyville	66.0%	67.9%	52.9%	54.3%	48.1%	46.3%
Seal Cove, Fortune Bay (Municipality)	63.8%	81.5%	62.5%	54.9%	63.6%	45.7%
<b>Local Area 3D: Bay d'Espoir Area</b>	<b>52.3%</b>	<b>48.3%</b>	<b>46.4%</b>	<b>41.9%</b>	<b>34.6%</b>	<b>32.9%</b>
Milltown-Head of Bay D'Espoir (Municipality)	..	..	..	39.2%	37.0%	33.8%
Samiajj Miawpukek	39.7%	36.7%	39.8%	32.6%	27.7%	27.6%
St. Alban's (Approx. Municipality)	55.6%	49.5%	45.0%	45.0%	37.7%	38.1%
<b>Local Area 3E: Burgeo Area</b>	<b>58.9%</b>	<b>63.4%</b>	<b>47.1%</b>	<b>49.4%</b>	<b>44.6%</b>	<b>38.5%</b>
Burgeo	..	..	..	..	..	..
Francois (Local Service District)	81.5%	66.7%	27.3%	37.9%	..	..
Grey River (Local Service District)	73.5%	80.0%	42.9%	62.5%	..	57.9%

La Poile (Local Service District)	52.0%	60.9%	76.2%	..	..	..
Ramea (Municipality)	56.6%	65.4%	50.4%	42.9%	44.7%	49.3%
<b>Local Area 3H: Port aux Basques Area</b>	<b>58.6%</b>	<b>58.4%</b>	<b>49.9%</b>	<b>44.1%</b>	<b>37.3%</b>	<b>32.0%</b>
Burnt Islands	..	..	..	..	..	..
Cape Ray (Local Service District)	..	..	..	..	..	..
Channel-Port aux Basques (Approx. Municipality)	54.7%	..	..	44.4%	32.9%	29.1%
Isle aux Morts (Municipality)	62.7%	69.6%	51.5%	48.7%	43.4%	36.9%
<b>Local Area 3J: Rose Blanche Area</b>	<b>65.1%</b>	<b>68.5%</b>	<b>59.5%</b>	<b>54.4%</b>	<b>51.3%</b>	<b>37.7%</b>
Rose Blanche-Harbour le Cou (Approx. Municipality)	65.6%	67.7%	59.5%	54.4%	51.3%	37.7%
<b>Local Area 4A: Codroy Valley</b>	<b>56.2%</b>	<b>58.8%</b>	<b>43.6%</b>	<b>42.0%</b>	<b>27.5%</b>	<b>24.3%</b>
Codroy-Cape Anguille	60.7%	69.0%	47.9%	57.8%	50.0%	44.1%
South Branch-Coal Brook	64.2%	73.2%	46.9%	70.0%	29.5%	26.9%
St. Andrew's (Local Service District)	..	..	..	..	..	17.2%
<b>Local Area 4B: Crabbes River</b>	<b>61.1%</b>	<b>49.6%</b>	<b>42.1%</b>	<b>50.2%</b>	<b>38.9%</b>	<b>35.6%</b>
Bay St. George South (Local Service District)	..	..	..	50.2%	39.4%	35.6%
<b>Local Area 4C: St. George's Area</b>	<b>56.1%</b>	<b>50.3%</b>	<b>45.0%</b>	<b>37.7%</b>	<b>31.3%</b>	<b>27.1%</b>
Barachois Brook (Local Service District)	..	..	..	..	..	..
St. George's (Municipality)	..	..	..	31.5%	23.3%	22.0%
<b>Local Area 4D: Stephenville-Port au Port Peninsula</b>	<b>53.8%</b>	<b>49.3%</b>	<b>39.5%</b>	<b>33.6%</b>	<b>30.0%</b>	<b>27.0%</b>
Cape St. George	..	..	52.2%	55.4%	50.0%	47.3%
Kippens (Municipality)	..	..	..	18.6%	14.8%	15.6%
Lourdes (Municipality)	..	..	..	52.2%	45.6%	33.7%
Noels Pond	..	..	27.8%	39.1%	..	14.3%
Port au Port East (Municipality)	..	..	35.9%	19.1%	22.9%	19.7%
Port au Port West-Aguathuna-Felix Cove (Municipality)	..	..	..	..	40.5%	30.9%
Stephenville (Approx. Municipality)	..	..	..	26.5%	23.4%	21.8%
Stephenville Crossing (Approx. Municipality)	61.8%	50.0%	50.0%	42.6%	36.1%	32.4%
West Bay (Local Service District)	..	..	..	..	..	33.3%
<b>Local Area 5C: Corner Brook-Pasadena Area</b>	<b>40.2%</b>	<b>37.4%</b>	<b>27.6%</b>	<b>23.6%</b>	<b>18.7%</b>	<b>16.4%</b>
Corner Brook (Municipality)	..	..	26.4%	24.2%	19.1%	16.5%
Gillams (Municipality)	..	..	..	36.1%	23.6%	23.3%
Hughes Brook (Municipality)	..	..	..	..	15.6%	19.5%
Irishtown-Summerside (Municipality)	..	..	..	24.1%	20.3%	18.1%
Massey Drive (Municipality)	..	..	..	20.6%	13.4%	11.7%
McIver's (Municipality)	..	..	..	43.9%	38.5%	33.0%
Meadows (Municipality)	..	..	..	20.8%	26.8%	20.7%
Mount Moriah	57.1%	47.6%	38.7%	35.4%	22.3%	21.5%
Pasadena (Municipality)	39.7%	33.3%	26.2%	18.9%	15.0%	15.3%
Steady Brook (Municipality)	..	..	..	8.9%	7.1%	5.6%
<b>Local Area 5D: Bay of Islands</b>	<b>66.1%</b>	<b>60.2%</b>	<b>51.6%</b>	<b>43.8%</b>	<b>39.9%</b>	<b>34.3%</b>
Cox's Cove (Municipality)	75.4%	66.7%	64.5%	64.0%	48.7%	49.1%
Humber Arm South (Municipality)	59.7%	..	..	34.6%	33.9%	29.1%
Lark Harbour (Municipality)	74.1%	69.9%	55.9%	47.1%	50.5%	35.0%
York Harbour (Municipality)	56.7%	72.3%	39.7%	50.9%	39.1%	30.1%
<b>Local Area 9A: Bonne Bay Area</b>	<b>58.4%</b>	<b>57.0%</b>	<b>46.6%</b>	<b>43.0%</b>	<b>36.1%</b>	<b>33.3%</b>
Glenburnie-Birchy Head-Shoal Brook (Municipality)	..	..	..	63.8%	34.9%	32.5%
Norris Point (Municipality)	52.3%	53.2%	34.8%	47.5%	32.8%	34.7%
Rocky Harbour (Municipality)	56.1%	49.4%	42.9%	38.9%	25.9%	26.9%
Trout River (Municipality)	67.6%	72.3%	68.9%	44.0%	65.6%	44.0%
Woody Point (Municipality)	..	..	..	..	28.1%	35.1%

Figures may not add to total due to rounding. Also, please note that there may be smaller communities/areas not listed within the local area, therefore communities listed may not add to the total local area.

".." indicates data is not available and/or may be suppressed for data quality or confidentiality reasons.

**Source:** Compiled by the Newfoundland and Labrador Statistics Agency based on information provided from the Census of Population 1996, 2001, 2006, 2011, 2016 and 2021 Statistics Canada.

**Highest Level of schooling**  
**Percentage aged 15+ with High School Certificate Only**  
**1996, 2001, 2006, 2011, 2016 and 2021**

<b>Geography</b>	<b>1996</b>	<b>2001</b>	<b>2006</b>	<b>2011</b>	<b>2016</b>	<b>2021</b>
<b>Newfoundland and Labrador</b>	<b>9.8%</b>	<b>9.4%</b>	<b>22.1%</b>	<b>23.2%</b>	<b>25.0%</b>	<b>27.6%</b>
Cow Head	16.3%	13.4%	16.7%	24.1%	28.4%	36.2%
St. Paul's	10.5%	3.5%	29.6%	22.6%	50.0%	29.0%
<b>Local Area 2C: Placentia Bay West Centre</b>	<b>6.2%</b>	<b>5.3%</b>	<b>20.0%</b>	<b>18.7%</b>	<b>18.5%</b>	<b>23.0%</b>
Baine Harbour (Municipality)	9.7%	12.9%	20.0%	13.3%	29.2%	25.0%
Boat Harbour-Brookside	..	..	..	..	..	..
Parkers Cove (Municipality)	..	..	..	..	..	..
Red Harbour (Municipality)	5.1%	5.3%	17.6%	25.0%	16.7%	19.4%
Rushoon (Municipality)	14.5%	..	7.9%	28.1%	20.0%	21.6%
<b>Local Area 2D: Mortier Bay</b>	<b>7.5%</b>	<b>7.9%</b>	<b>15.3%</b>	<b>17.5%</b>	<b>16.5%</b>	<b>24.0%</b>
Marystown (Municipality)	..	..	15.2%	16.9%	16.5%	23.4%
Winterland (Approx. Municipality)	23.8%	6.7%	16.3%	32.1%	18.6%	31.4%
<b>Local Area 2E: Burin Area</b>	<b>7.1%</b>	<b>7.1%</b>	<b>16.7%</b>	<b>19.1%</b>	<b>15.2%</b>	<b>21.7%</b>
Burin (Municipality)	..	..	..	16.3%	13.4%	22.2%
Epworth-Great Salmonier (Approx. Local Service District)	8.8%	..	24.1%	6.7%	29.6%	..
Fox Cove - Mortier (Municipality)	..	..	..	20.8%	20.7%	25.5%
Lewin's Cove	14.5%	10.2%	13.6%	30.1%	15.7%	25.8%
<b>Local Area 2F: St. Lawrence Area</b>	<b>8.6%</b>	<b>8.3%</b>	<b>21.1%</b>	<b>28.9%</b>	<b>25.4%</b>	<b>35.9%</b>
Little St. Lawrence	20.0%	16.0%	..	25.0%	31.6%	36.7%
St. Lawrence (Municipality)	7.3%	7.1%	22.9%	28.4%	24.9%	35.6%
<b>Local Area 2G: Lamaline Area</b>	<b>9.2%</b>	<b>10.5%</b>	<b>17.0%</b>	<b>16.9%</b>	<b>25.7%</b>	<b>22.3%</b>
Lamaline (Municipality)	..	..	..	31.8%	36.7%	27.9%
Lawn (Municipality)	8.8%	12.3%	15.5%	15.3%	21.2%	25.8%
Lord's Cove (Municipality)	..	..	..	8.1%	17.5%	12.5%
Point May (Municipality)	..	..	..	14.3%	30.2%	23.7%
<b>Local Area 2H: Fortune-Grand Bank Area</b>	<b>9.1%</b>	<b>8.3%</b>	<b>20.9%</b>	<b>20.0%</b>	<b>22.7%</b>	<b>26.8%</b>
Fortune (Municipality)	10.5%	9.3%	23.1%	22.2%	22.1%	28.3%
Frenchman's Cove, Fortune Bay	..	29.7%	23.3%	..	17.2%	21.4%
Garnish (Municipality)	5.1%	10.3%	16.0%	16.1%	17.6%	31.0%
Grand Bank (Approx. Municipality)	9.6%	5.3%	20.0%	19.8%	24.0%	25.8%
<b>Local Area 2I: Bay L'Argent Area</b>	<b>9.9%</b>	<b>12.8%</b>	<b>19.0%</b>	<b>22.1%</b>	<b>26.2%</b>	<b>29.4%</b>
Bay L'Argent (Municipality)	11.9%	14.3%	26.5%	25.0%	24.4%	35.0%
Harbour Mille-Little Harbour East (Local Service District)	12.8%	9.1%	26.1%	20.5%	34.5%	36.8%
Little Bay East (Municipality)	11.1%	33.3%	12.2%	20.0%	20.0%	..
St. Bernard's-Jacques Fontaine (Municipality)	7.7%	9.2%	17.4%	22.4%	26.3%	24.4%
<b>Local Area 2J: Terrenceville Area</b>	<b>6.1%</b>	<b>8.0%</b>	<b>14.3%</b>	<b>22.4%</b>	<b>22.0%</b>	<b>30.5%</b>
English Harbour East (Municipality)	..	..	..	..	22.2%	22.2%
Grand Le Pierre (Municipality)	..	16.7%	20.0%	30.0%	16.2%	29.0%
Terrenceville (Municipality)	10.5%	6.9%	16.7%	21.4%	24.4%	32.9%
<b>Local Area 3A: Belle Bay</b>	<b>11.8%</b>	<b>9.7%</b>	<b>23.6%</b>	<b>27.4%</b>	<b>25.8%</b>	<b>31.5%</b>
Belleoram (Municipality)	15.5%	4.3%	13.6%	26.1%	26.2%	28.8%
Pool's Cove (Municipality)	..	22.9%	27.6%	..	22.5%	19.4%
Rencontre East (Municipality)	16.1%	16.1%	31.0%	51.9%	..	42.9%
St. Jacques-Coomb's Cove (Municipality)	..	..	..	23.3%	26.0%	33.0%
<b>Local Area 3B: Harbour Breton Area</b>	<b>9.8%</b>	<b>10.0%</b>	<b>19.0%</b>	<b>23.9%</b>	<b>27.2%</b>	<b>29.7%</b>
Harbour Breton (Municipality)	9.8%	10.3%	18.7%	24.3%	27.2%	29.7%
<b>Local Area 3C: Hermitage Bay</b>	<b>10.4%</b>	<b>8.4%</b>	<b>26.6%</b>	<b>22.2%</b>	<b>20.4%</b>	<b>32.6%</b>
Gaultois (Municipality)	9.2%	9.4%	46.0%	34.5%	13.3%	..
Hermitage-Sandyville	11.3%	9.2%	21.2%	22.2%	20.3%	37.8%
Seal Cove, Fortune Bay (Municipality)	11.6%	7.7%	16.1%	13.7%	25.0%	28.3%
<b>Local Area 3D: Bay d'Espoir Area</b>	<b>7.6%</b>	<b>10.3%</b>	<b>17.7%</b>	<b>20.6%</b>	<b>22.3%</b>	<b>26.6%</b>
Milltown-Head of Bay D'Espoir (Municipality)	..	..	..	23.8%	25.2%	30.0%
Samiajj Miawpukek	7.8%	8.6%	18.0%	16.7%	19.4%	23.7%
St. Alban's (Approx. Municipality)	10.4%	9.8%	17.8%	21.9%	20.8%	26.7%
<b>Local Area 3E: Burgeo Area</b>	<b>12.3%</b>	<b>10.1%</b>	<b>21.9%</b>	<b>22.0%</b>	<b>23.8%</b>	<b>30.8%</b>
Burgeo	..	..	..	..	..	..
Francois (Local Service District)	7.4%	14.3%	36.4%	41.4%	..	..
Grey River (Local Service District)	8.8%	6.7%	17.1%	25.0%	..	26.3%

La Poile (Local Service District)	12.0%	8.7%	14.3%	..	..	..
Ramea (Municipality)	17.6%	14.6%	21.7%	25.7%	26.3%	27.5%
<b>Local Area 3H: Port aux Basques Area</b>	<b>8.2%</b>	<b>6.7%</b>	<b>16.4%</b>	<b>21.2%</b>	<b>23.9%</b>	<b>30.2%</b>
Burnt Islands	..	..	..	..	..	..
Cape Ray (Local Service District)	..	..	..	..	..	..
Channel-Port aux Basques (Approx. Municipality)	8.3%	..	..	19.4%	23.7%	31.0%
Isle aux Morts (Municipality)	8.1%	3.7%	15.4%	20.4%	25.4%	23.3%
<b>Local Area 3J: Rose Blanche Area</b>	<b>10.7%</b>	<b>6.2%</b>	<b>18.0%</b>	<b>16.7%</b>	<b>24.4%</b>	<b>24.7%</b>
Rose Blanche-Harbour le Cou (Approx. Municipality)	8.9%	7.3%	18.0%	16.7%	24.4%	24.7%
<b>Local Area 4A: Codroy Valley</b>	<b>8.3%</b>	<b>9.5%</b>	<b>20.1%</b>	<b>16.7%</b>	<b>24.9%</b>	<b>33.3%</b>
Codroy-Cape Anguille	6.6%	11.9%	31.3%	8.9%	17.6%	35.3%
South Branch-Coal Brook	3.8%	..	6.1%	10.0%	29.5%	42.3%
St. Andrew's (Local Service District)	..	..	..	..	..	20.7%
<b>Local Area 4B: Crabbes River</b>	<b>8.1%</b>	<b>12.0%</b>	<b>23.8%</b>	<b>18.7%</b>	<b>23.6%</b>	<b>27.5%</b>
Bay St. George South (Local Service District)	..	..	..	18.7%	23.6%	27.5%
<b>Local Area 4C: St. George's Area</b>	<b>5.9%</b>	<b>8.7%</b>	<b>19.2%</b>	<b>19.4%</b>	<b>21.6%</b>	<b>27.8%</b>
Barachois Brook (Local Service District)	..	..	..	..	..	..
St. George's (Municipality)	..	..	..	18.8%	21.9%	25.4%
<b>Local Area 4D: Stephenville-Port au Port Peninsula</b>	<b>7.3%</b>	<b>7.4%</b>	<b>19.2%</b>	<b>21.4%</b>	<b>23.7%</b>	<b>25.8%</b>
Cape St. George	..	..	19.1%	18.1%	24.6%	27.4%
Kippens (Municipality)	..	..	..	20.8%	21.0%	24.2%
Lourdes (Municipality)	..	..	..	16.3%	22.8%	23.6%
Noels Pond	..	..	..	26.1%	..	19.0%
Port au Port East (Municipality)	..	..	10.7%	33.6%	25.7%	28.9%
Port au Port West-Aguathuna-Felix Cove (Municipality)	..	..	..	..	19.0%	17.6%
Stephenville (Approx. Municipality)	..	..	..	23.4%	25.7%	26.3%
Stephenville Crossing (Approx. Municipality)	5.9%	6.7%	21.1%	19.1%	20.0%	26.6%
West Bay (Local Service District)	..	..	..	..	..	30.8%
<b>Local Area 5C: Corner Brook-Pasadena Area</b>	<b>11.3%</b>	<b>8.8%</b>	<b>23.8%</b>	<b>23.5%</b>	<b>25.4%</b>	<b>28.0%</b>
Corner Brook (Municipality)	..	..	24.7%	23.6%	25.8%	28.5%
Gillams (Municipality)	..	..	..	15.3%	30.9%	25.6%
Hughes Brook (Municipality)	..	..	..	..	25.0%	24.4%
Irishtown-Summerside (Municipality)	..	..	..	21.1%	30.1%	26.6%
Massey Drive (Municipality)	..	..	..	22.0%	18.4%	21.2%
McIver's (Municipality)	..	..	..	28.6%	31.2%	29.8%
Meadows (Municipality)	..	..	..	34.7%	19.6%	36.8%
Mount Moriah	1.7%	8.6%	24.4%	21.2%	30.4%	36.4%
Pasadena (Municipality)	10.7%	8.5%	21.1%	22.4%	24.9%	26.5%
Steady Brook (Municipality)	..	..	..	16.1%	16.7%	29.6%
<b>Local Area 5D: Bay of Islands</b>	<b>5.6%</b>	<b>7.6%</b>	<b>18.2%</b>	<b>16.5%</b>	<b>22.8%</b>	<b>25.9%</b>
Cox's Cove (Municipality)	9.2%	8.1%	24.3%	9.0%	22.2%	23.1%
Humber Arm South (Municipality)	5.1%	..	..	14.8%	23.3%	27.2%
Lark Harbour (Municipality)	2.6%	5.8%	17.2%	28.7%	22.0%	25.0%
York Harbour (Municipality)	6.0%	6.2%	15.9%	16.4%	24.6%	23.3%
<b>Local Area 9A: Bonne Bay Area</b>	<b>10.2%</b>	<b>8.6%</b>	<b>21.5%</b>	<b>19.9%</b>	<b>25.0%</b>	<b>26.1%</b>
Glenburnie-Birchy Head-Shoal Brook (Municipality)	..	..	..	10.6%	25.6%	37.5%
Norris Point (Municipality)	7.6%	7.3%	38.4%	13.6%	23.0%	28.1%
Rocky Harbour (Municipality)	9.9%	7.7%	20.2%	16.2%	27.1%	21.0%
Trout River (Municipality)	14.7%	7.9%	8.7%	34.0%	23.3%	31.0%
Woody Point (Municipality)	..	..	..	..	29.8%	24.6%

Figures may not add to total due to rounding. Also, please note that there may be smaller communities/areas not listed within the local area, therefore communities listed may not add to the total local area.

".." indicates data is not available and/or may be suppressed for data quality or confidentiality reasons.

**Source:** Compiled by the Newfoundland and Labrador Statistics Agency based on information provided from the Census of Population 1996, 2001, 2006, 2011, 2016 and 2021 Statistics Canada.

**Highest Level of schooling**  
**Percentage aged 15+ with Postsecondary certificate, diploma or degree**  
**2006, 2011, 2016 and 2021**

<b>Geography</b>	<b>2006</b>	<b>2011</b>	<b>2016</b>	<b>2021</b>
<b>Newfoundland and Labrador</b>	<b>44.4%</b>	<b>48.8%</b>	<b>51.6%</b>	<b>51.9%</b>
Cow Head	32.1%	38.0%	42.1%	43.5%
St. Paul's	16.7%	22.6%	21.7%	16.1%
<b>Local Area 2C: Placentia Bay West Centre</b>	<b>30.6%</b>	<b>39.9%</b>	<b>33.8%</b>	<b>38.5%</b>
Baine Harbour (Municipality)	45.0%	46.7%	33.3%	46.4%
Boat Harbour-Brookside	..	..	..	..
Parkers Cove (Municipality)	..	..	..	..
Red Harbour (Municipality)	44.1%	62.5%	53.3%	61.3%
Rushoon (Municipality)	42.9%	42.1%	35.0%	41.2%
<b>Local Area 2D: Mortier Bay</b>	<b>48.9%</b>	<b>54.7%</b>	<b>59.0%</b>	<b>55.1%</b>
Marystown (Municipality)	49.4%	56.3%	58.7%	54.3%
Winterland (Approx. Municipality)	41.9%	37.5%	61.4%	62.7%
<b>Local Area 2E: Burin Area</b>	<b>45.8%</b>	<b>47.3%</b>	<b>56.8%</b>	<b>52.9%</b>
Burin (Municipality)	..	49.0%	58.7%	51.0%
Epworth-Great Salmonier (Approx. Local Service District)	31.0%	43.3%	40.7%	..
Fox Cove - Mortier (Municipality)	..	43.4%	44.8%	44.7%
Lewin's Cove	54.4%	42.7%	59.0%	57.6%
<b>Local Area 2F: St. Lawrence Area</b>	<b>46.1%</b>	<b>35.1%</b>	<b>54.5%</b>	<b>45.1%</b>
Little St. Lawrence	50.0%	45.0%	57.9%	43.3%
St. Lawrence (Municipality)	45.7%	35.5%	54.5%	45.2%
<b>Local Area 2G: Lamaline Area</b>	<b>29.7%</b>	<b>40.7%</b>	<b>38.1%</b>	<b>39.1%</b>
Lamalaine (Municipality)	..	31.8%	34.7%	34.9%
Lawn (Municipality)	39.1%	48.3%	45.2%	44.3%
Lord's Cove (Municipality)	..	45.9%	40.0%	45.0%
Point May (Municipality)	..	21.4%	27.9%	34.2%
<b>Local Area 2H: Fortune-Grand Bank Area</b>	<b>30.9%</b>	<b>33.9%</b>	<b>40.4%</b>	<b>41.4%</b>
Fortune (Municipality)	26.3%	29.6%	33.8%	34.5%
Frenchman's Cove, Fortune Bay	30.0%	..	37.9%	57.1%
Garnish (Municipality)	39.6%	34.4%	46.1%	45.0%
Grand Bank (Approx. Municipality)	32.3%	35.7%	43.2%	43.1%
<b>Local Area 2I: Bay L'Argent Area</b>	<b>31.7%</b>	<b>28.8%</b>	<b>30.4%</b>	<b>32.0%</b>
Bay L'Argent (Municipality)	14.3%	37.5%	26.8%	27.5%
Harbour Mille-Little Harbour East (Local Service District)	39.1%	25.0%	27.6%	26.3%
Little Bay East (Municipality)	31.7%	28.0%	35.0%	#DIV/0!
St. Bernard's-Jacques Fontaine (Municipality)	39.1%	24.7%	34.2%	39.0%
<b>Local Area 2J: Terrenceville Area</b>	<b>27.3%</b>	<b>23.0%</b>	<b>27.7%</b>	<b>23.4%</b>
English Harbour East (Municipality)	40.5%	15.9%	33.3%	29.6%
Grand Le Pierre (Municipality)	22.5%	25.0%	29.7%	19.4%
Terrenceville (Municipality)	26.2%	26.5%	26.7%	23.2%
<b>Local Area 3A: Belle Bay</b>	<b>23.6%</b>	<b>19.9%</b>	<b>25.8%</b>	<b>25.4%</b>
Belleoram (Municipality)	13.6%	8.7%	11.5%	15.3%
Pool's Cove (Municipality)	13.8%	22.2%	40.0%	38.7%
Rencontre East (Municipality)	27.6%	7.4%	..	38.1%
St. Jacques-Coomb's Cove (Municipality)	..	26.2%	30.2%	24.3%
<b>Local Area 3B: Harbour Breton Area</b>	<b>29.4%</b>	<b>36.6%</b>	<b>33.9%</b>	<b>33.2%</b>
Harbour Breton (Municipality)	29.4%	36.6%	33.9%	33.2%
<b>Local Area 3C: Hermitage Bay</b>	<b>18.2%</b>	<b>24.7%</b>	<b>23.7%</b>	<b>19.6%</b>
Gaultois (Municipality)	4.0%	20.7%	23.3%	#DIV/0!
Hermitage-Sandyville	25.9%	22.2%	31.6%	14.6%
Seal Cove, Fortune Bay (Municipality)	21.4%	31.4%	9.1%	26.1%
<b>Local Area 3D: Bay d'Espoir Area</b>	<b>35.9%</b>	<b>37.5%</b>	<b>43.1%</b>	<b>40.3%</b>
Milltown-Head of Bay D'Espoir (Municipality)	..	36.4%	38.5%	36.9%
Samiajij Miawpukek	42.1%	50.7%	52.3%	48.7%
St. Alban's (Approx. Municipality)	37.2%	33.5%	41.6%	35.2%
<b>Local Area 3E: Burgeo Area</b>	<b>30.8%</b>	<b>28.5%</b>	<b>31.3%</b>	<b>30.5%</b>
Burgeo	..	..	..	..
Francois (Local Service District)	36.4%	17.2%	..	..
Grey River (Local Service District)	42.9%	12.5%	..	21.1%
La Poile (Local Service District)	9.5%	..	..	..
Ramea (Municipality)	28.7%	30.5%	28.9%	23.2%
<b>Local Area 3H: Port aux Basques Area</b>	<b>33.7%</b>	<b>34.7%</b>	<b>38.9%</b>	<b>37.9%</b>
Burnt Islands	..	..	..	..
Cape Ray (Local Service District)	..	..	..	..

Channel-Port aux Basques (Approx. Municipality)	..	36.2%	43.2%	39.9%
Isle aux Morts (Municipality)	33.8%	31.0%	31.1%	38.8%
<b>Local Area 3J: Rose Blanche Area</b>	<b>22.5%</b>	<b>28.9%</b>	<b>24.4%</b>	<b>36.4%</b>
Rose Blanche-Harbour le Cou (Approx. Municipality)	22.5%	30.0%	24.4%	36.4%
<b>Local Area 4A: Codroy Valley</b>	<b>36.3%</b>	<b>41.7%</b>	<b>48.0%</b>	<b>42.3%</b>
Codroy-Cape Anguille	20.8%	31.1%	32.4%	20.6%
South Branch-Coal Brook	44.9%	20.0%	40.9%	30.8%
St. Andrew's (Local Service District)	..	..	..	65.5%
<b>Local Area 4B: Crabbes River</b>	<b>34.1%</b>	<b>30.7%</b>	<b>37.4%</b>	<b>37.4%</b>
Bay St. George South (Local Service District)	..	30.7%	37.4%	37.4%
<b>Local Area 4C: St. George's Area</b>	<b>36.2%</b>	<b>42.6%</b>	<b>47.3%</b>	<b>45.1%</b>
Barachois Brook (Local Service District)	..	..	..	..
St. George's (Municipality)	..	49.3%	55.8%	52.6%
<b>Local Area 4D: Stephenville-Port au Port Peninsula</b>	<b>41.3%</b>	<b>45.0%</b>	<b>46.3%</b>	<b>47.2%</b>
Cape St. George	28.7%	25.9%	25.4%	24.7%
Kippens (Municipality)	..	60.9%	64.8%	60.4%
Lourdes (Municipality)	..	31.5%	31.6%	42.7%
Noels Pond	72.2%	30.4%	..	61.9%
Port au Port East (Municipality)	52.4%	48.2%	50.5%	50.0%
Port au Port West-Aguathuna-Felix Cove (Municipality)	..	..	41.7%	52.9%
Stephenville (Approx. Municipality)	..	50.1%	50.9%	51.8%
Stephenville Crossing (Approx. Municipality)	28.9%	38.3%	43.6%	41.0%
West Bay (Local Service District)	..	..	..	35.9%
<b>Local Area 5C: Corner Brook-Pasadena Area</b>	<b>48.6%</b>	<b>52.9%</b>	<b>56.0%</b>	<b>55.6%</b>
Corner Brook (Municipality)	48.9%	52.2%	55.2%	55.1%
Gillams (Municipality)	..	50.0%	45.5%	51.2%
Hughes Brook (Municipality)	..	..	62.5%	53.7%
Irishtown-Summerside (Municipality)	..	54.9%	49.6%	55.3%
Massey Drive (Municipality)	..	56.9%	68.6%	66.3%
McIver's (Municipality)	..	29.6%	30.3%	38.3%
Meadows (Municipality)	..	44.6%	53.6%	41.4%
Mount Moriah	37.8%	42.5%	46.4%	43.0%
Pasadena (Municipality)	52.3%	58.7%	60.4%	58.4%
Steady Brook (Municipality)	..	75.0%	76.2%	66.2%
<b>Local Area 5D: Bay of Islands</b>	<b>30.2%</b>	<b>39.8%</b>	<b>37.3%</b>	<b>39.6%</b>
Cox's Cove (Municipality)	12.1%	27.0%	29.9%	25.9%
Humber Arm South (Municipality)	..	50.3%	43.2%	43.7%
Lark Harbour (Municipality)	28.0%	23.0%	28.6%	37.5%
York Harbour (Municipality)	44.4%	34.5%	37.7%	46.6%
<b>Local Area 9A: Bonne Bay Area</b>	<b>31.7%</b>	<b>37.3%</b>	<b>38.4%</b>	<b>40.6%</b>
Glenburnie-Birchy Head-Shoal Brook (Municipality)	..	27.7%	39.5%	30.0%
Norris Point (Municipality)	25.9%	39.8%	44.3%	37.2%
Rocky Harbour (Municipality)	36.9%	44.3%	47.0%	52.1%
Trout River (Municipality)	22.3%	21.0%	11.1%	23.8%
Woody Point (Municipality)	..	..	43.9%	40.4%

Figures may not add to total due to rounding. Also, please note that there may be smaller communities/areas not listed within the local area, therefore communities listed may not add to the total local area.

".." indicates data is not available and/or may be suppressed for data quality or confidentiality reasons.

**Source:** Compiled by the Newfoundland and Labrador Statistics Agency based on information provided from the Census of Population 2006, 2011, 2016 and 2021 Statistics Canada.

**Highest Level of schooling**  
**Percentage aged 15+ with Apprenticeship or trades certificate or diploma\***  
**2006, 2011, 2016 and 2021**

<b>Geography</b>	<b>2006</b>	<b>2011</b>	<b>2016</b>	<b>2021</b>
<b>Newfoundland and Labrador</b>	<b>12.2%</b>	<b>13.0%</b>	<b>11.3%</b>	<b>9.8%</b>
Cow Head	4.8%	19.0%	11.6%	7.2%
St. Paul's	..	7.5%	13.0%	6.5%
<b>Local Area 2C: Placentia Bay West Centre</b>	<b>15.3%</b>	<b>23.9%</b>	<b>15.7%</b>	<b>8.5%</b>
Baine Harbour (Municipality)	25.0%	26.7%	..	21.4%
Boat Harbour-Brookside	..	..	..	..
Parkers Cove (Municipality)	..	..	..	..
Red Harbour (Municipality)	23.5%	34.4%	23.3%	9.7%
Rushoon (Municipality)	12.7%	31.6%	15.0%	7.8%
<b>Local Area 2D: Mortier Bay</b>	<b>16.2%</b>	<b>21.2%</b>	<b>16.2%</b>	<b>14.4%</b>
Marystown (Municipality)	16.5%	22.5%	16.0%	12.9%
Winterland (Approx. Municipality)	18.6%	7.1%	17.1%	17.6%
<b>Local Area 2E: Burin Area</b>	<b>18.8%</b>	<b>21.1%</b>	<b>17.2%</b>	<b>13.3%</b>
Burin (Municipality)	..	22.5%	18.6%	11.7%
Epworth-Great Salmonier (Approx. Local Service District)	17.2%	6.7%	25.9%	..
Fox Cove - Mortier (Municipality)	..	26.4%	12.1%	12.8%
Lewin's Cove	13.6%	19.4%	12.0%	16.7%
<b>Local Area 2F: St. Lawrence Area</b>	<b>17.2%</b>	<b>18.2%</b>	<b>21.5%</b>	<b>15.0%</b>
Little St. Lawrence	27.3%	..	10.5%	23.3%
St. Lawrence (Municipality)	16.2%	18.3%	23.3%	13.6%
<b>Local Area 2G: Lamaline Area</b>	<b>10.0%</b>	<b>19.8%</b>	<b>14.4%</b>	<b>9.9%</b>
Lamaline (Municipality)	..	20.5%	14.3%	4.7%
Lawn (Municipality)	14.5%	23.7%	16.3%	16.5%
Lord's Cove (Municipality)	..	24.3%	12.5%	10.0%
Point May (Municipality)	..	10.7%	11.6%	..
<b>Local Area 2H: Fortune-Grand Bank Area</b>	<b>13.1%</b>	<b>13.5%</b>	<b>13.2%</b>	<b>12.0%</b>
Fortune (Municipality)	12.1%	10.7%	13.8%	9.7%
Frenchman's Cove, Fortune Bay	13.3%	..	13.8%	14.3%
Garnish (Municipality)	20.8%	14.0%	12.7%	15.0%
Grand Bank (Approx. Municipality)	12.3%	15.2%	12.9%	11.2%
<b>Local Area 2I: Bay L'Argent Area</b>	<b>20.0%</b>	<b>14.9%</b>	<b>14.9%</b>	<b>10.5%</b>
Bay L'Argent (Municipality)	10.2%	14.3%	17.1%	7.5%
Harbour Mille-Little Harbour East (Local Service District)	30.4%	13.6%	17.2%	..
Little Bay East (Municipality)	26.8%	16.0%	10.0%	..
St. Bernard's-Jacques Fontaine (Municipality)	21.7%	15.3%	14.5%	15.9%
<b>Local Area 2J: Terrenceville Area</b>	<b>16.8%</b>	<b>13.3%</b>	<b>10.6%</b>	<b>9.9%</b>
English Harbour East (Municipality)	29.7%	..	11.1%	..
Grand Le Pierre (Municipality)	12.5%	15.0%	10.8%	..
Terrenceville (Municipality)	11.9%	18.4%	10.5%	14.6%
<b>Local Area 3A: Belle Bay</b>	<b>9.1%</b>	<b>7.5%</b>	<b>7.0%</b>	<b>8.5%</b>
Belleoram (Municipality)	7.6%	6.5%	3.3%	6.8%
Pool's Cove (Municipality)	13.8%	16.7%	..	9.7%
Rencontre East (Municipality)	6.9%	..	..	9.5%
St. Jacques-Coomb's Cove (Municipality)	..	7.8%	12.5%	8.7%
<b>Local Area 3B: Harbour Breton Area</b>	<b>9.7%</b>	<b>15.1%</b>	<b>11.7%</b>	<b>8.2%</b>
Harbour Breton (Municipality)	9.7%	15.1%	11.7%	8.2%
<b>Local Area 3C: Hermitage Bay</b>	<b>8.9%</b>	<b>9.3%</b>	<b>7.2%</b>	<b>6.5%</b>
Gaultois (Municipality)	..	..	6.7%	..
Hermitage-Sandyville	14.1%	14.8%	8.9%	3.7%
Seal Cove, Fortune Bay (Municipality)	7.1%	3.9%	4.5%	10.9%
<b>Local Area 3D: Bay d'Espoir Area</b>	<b>12.7%</b>	<b>14.0%</b>	<b>14.3%</b>	<b>11.6%</b>
Milltown-Head of Bay D'Espoir (Municipality)	..	9.8%	9.6%	8.5%
Samiajij Miawpukek	18.8%	20.8%	19.4%	15.4%
St. Alban's (Approx. Municipality)	15.3%	13.2%	14.3%	10.2%
<b>Local Area 3E: Burgeo Area</b>	<b>8.7%</b>	<b>8.5%</b>	<b>8.8%</b>	<b>7.1%</b>
Burgeo	..	..	..	..
Francois (Local Service District)	27.3%	13.8%	..	..
Grey River (Local Service District)	11.4%	..	..	..
La Poile (Local Service District)	..	..	..	..
Ramea (Municipality)	7.0%	8.6%	7.9%	5.8%

<b>Local Area 3H: Port aux Basques Area</b>	<b>12.8%</b>	<b>9.0%</b>	<b>10.0%</b>	<b>7.9%</b>
Burnt Islands	..	..	..	..
Cape Ray (Local Service District)	..	..	..	..
Channel-Port aux Basques (Approx. Municipality)	..	9.6%	11.5%	8.2%
Isle aux Morts (Municipality)	13.1%	7.1%	4.9%	5.8%
<b>Local Area 3J: Rose Blanche Area</b>	<b>9.0%</b>	<b>10.0%</b>	<b>9.0%</b>	<b>7.8%</b>
Rose Blanche-Harbour le Cou (Approx. Municipality)	9.0%	11.1%	9.0%	7.8%
<b>Local Area 4A: Codroy Valley</b>	<b>10.0%</b>	<b>17.8%</b>	<b>15.0%</b>	<b>8.6%</b>
Codroy-Cape Anguille	8.3%	17.8%	14.7%	5.9%
South Branch-Coal Brook	8.2%	10.0%	20.5%	11.5%
St. Andrew's (Local Service District)	..	..	..	..
<b>Local Area 4B: Crabbes River</b>	<b>13.9%</b>	<b>5.8%</b>	<b>15.8%</b>	<b>10.4%</b>
Bay St. George South (Local Service District)	..	5.8%	16.3%	10.4%
<b>Local Area 4C: St. George's Area</b>	<b>11.6%</b>	<b>17.7%</b>	<b>13.8%</b>	<b>10.9%</b>
Barachois Brook (Local Service District)	..	..	..	..
St. George's (Municipality)	..	21.1%	15.3%	12.9%
<b>Local Area 4D: Stephenville-Port au Port Peninsula</b>	<b>12.7%</b>	<b>13.4%</b>	<b>12.2%</b>	<b>10.3%</b>
Cape St. George	14.6%	7.8%	6.3%	8.9%
Kippens (Municipality)	..	13.4%	17.8%	11.0%
Lourdes (Municipality)	..	14.1%	11.4%	14.6%
Noels Pond	11.1%	..	..	9.5%
Port au Port East (Municipality)	24.3%	17.3%	12.4%	10.5%
Port au Port West-Aguathuna-Felix Cove (Municipality)	..	..	10.7%	8.8%
Stephenville (Approx. Municipality)	..	12.3%	11.1%	9.8%
Stephenville Crossing (Approx. Municipality)	10.7%	17.0%	13.4%	7.8%
West Bay (Local Service District)	..	..	..	7.7%
<b>Local Area 5C: Corner Brook-Pasadena Area</b>	<b>12.1%</b>	<b>13.4%</b>	<b>12.1%</b>	<b>11.0%</b>
Corner Brook (Municipality)	11.5%	11.8%	12.3%	10.5%
Gillams (Municipality)	..	12.5%	10.9%	12.8%
Hughes Brook (Municipality)	..	..	9.4%	17.1%
Irishtown-Summerside (Municipality)	..	21.5%	13.6%	16.1%
Massey Drive (Municipality)	..	11.0%	12.3%	14.0%
Mclver's (Municipality)	..	15.3%	10.1%	7.4%
Meadows (Municipality)	..	17.8%	13.4%	10.3%
Mount Moriah	16.8%	28.3%	12.5%	13.1%
Pasadena (Municipality)	12.0%	14.7%	11.7%	11.1%
Steady Brook (Municipality)	..	8.9%	10.7%	9.9%
<b>Local Area 5D: Bay of Islands</b>	<b>12.0%</b>	<b>17.4%</b>	<b>10.2%</b>	<b>11.4%</b>
Cox's Cove (Municipality)	7.5%	15.3%	10.3%	5.6%
Humber Arm South (Municipality)	..	23.2%	11.6%	13.1%
Lark Harbour (Municipality)	12.9%	9.2%	8.8%	11.3%
York Harbour (Municipality)	23.8%	..	5.8%	15.1%
<b>Local Area 9A: Bonne Bay Area</b>	<b>10.4%</b>	<b>12.5%</b>	<b>9.5%</b>	<b>9.6%</b>
Glenburnie-Birchy Head-Shoal Brook (Municipality)	..	6.4%	9.3%	12.5%
Norris Point (Municipality)	7.1%	16.1%	9.0%	6.6%
Rocky Harbour (Municipality)	9.5%	13.8%	11.4%	10.8%
Trout River (Municipality)	6.8%	11.0%	5.6%	8.3%
Woody Point (Municipality)	..	..	10.5%	10.5%

\*this is a subcategory of Postsecondary certificate, diploma or degree

Figures may not add to total due to rounding. Also, please note that there may be smaller communities/areas not listed within the local area, therefore communities listed may not add to the total local area.

".." indicates data is not available and/or may be suppressed for data quality or confidentiality reasons.

**Source:** Compiled by the Newfoundland and Labrador Statistics Agency based on information provided from the Census of Population 2006, 2011, 2016 and 2021 Statistics Canada.

**Highest Level of schooling****Percentage aged 15+ with University certificate, diploma or degree at bachelor level or above\*****1996, 2001, 2006, 2011, 2016 and 2021**

<b>Geography</b>	<b>1996</b>	<b>2001</b>	<b>2006</b>	<b>2011</b>	<b>2016</b>	<b>2021</b>
<b>Newfoundland and Labrador</b>	<b>8.1%</b>	<b>9.5%</b>	<b>11.3%</b>	<b>13.3%</b>	<b>14.8%</b>	<b>16.6%</b>
Cow Head	3.8%	3.7%	9.5%	10.1%	9.5%	7.2%
St. Paul's	..	5.3%	3.7%	..	4.3%	..
<b>Local Area 2C: Placentia Bay West Centre</b>	<b>1.3%</b>	<b>3.5%</b>	<b>2.7%</b>	<b>2.6%</b>	<b>3.2%</b>	<b>6.5%</b>
Baine Harbour (Municipality)	6.5%	..	10.0%	..	16.7%	10.7%
Boat Harbour-Brookside	..	..	..	..	..	..
Parkers Cove (Municipality)	..	..	..	..	..	..
Red Harbour (Municipality)	..	..	5.9%	6.3%	..	6.5%
Rushoon (Municipality)	..	4.8%	..	..	..	3.9%
<b>Local Area 2D: Mortier Bay</b>	<b>7.2%</b>	<b>7.6%</b>	<b>8.6%</b>	<b>9.1%</b>	<b>8.1%</b>	<b>9.9%</b>
Marystown (Municipality)	..	..	8.3%	9.0%	7.4%	9.6%
Winterland (Approx. Municipality)	4.8%	11.1%	9.3%	5.4%	17.1%	17.6%
<b>Local Area 2E: Burin Area</b>	<b>5.0%</b>	<b>6.8%</b>	<b>5.2%</b>	<b>4.7%</b>	<b>7.5%</b>	<b>8.3%</b>
Burin (Municipality)	..	..	..	4.8%	8.6%	8.2%
Epworth-Great Salmonier (Approx. Local Service District)	14.7%	..	..	..	7.4%	..
Fox Cove - Mortier (Municipality)	..	..	..	..	..	4.3%
Lewin's Cove	3.9%	3.4%	8.7%	5.8%	6.0%	13.6%
<b>Local Area 2F: St. Lawrence Area</b>	<b>4.0%</b>	<b>4.5%</b>	<b>12.1%</b>	<b>4.4%</b>	<b>8.6%</b>	<b>6.3%</b>
Little St. Lawrence	..	..	13.6%	..	..	6.7%
St. Lawrence (Municipality)	4.4%	5.0%	11.9%	4.6%	8.5%	7.3%
<b>Local Area 2G: Lamaline Area</b>	<b>3.7%</b>	<b>3.2%</b>	<b>3.5%</b>	<b>4.4%</b>	<b>5.1%</b>	<b>4.3%</b>
Lamaline (Municipality)	..	..	..	..	4.1%	4.7%
Lawn (Municipality)	5.1%	4.1%	6.4%	8.5%	5.8%	7.2%
Lord's Cove (Municipality)	..	..	..	..	5.0%	5.0%
Point May (Municipality)	..	..	..	..	7.0%	..
<b>Local Area 2H: Fortune-Grand Bank Area</b>	<b>3.6%</b>	<b>4.3%</b>	<b>4.1%</b>	<b>3.9%</b>	<b>4.6%</b>	<b>5.5%</b>
Fortune (Municipality)	1.2%	3.6%	2.4%	3.7%	2.1%	5.8%
Frenchman's Cove, Fortune Bay	..	..	13.3%	..	..	10.7%
Garnish (Municipality)	4.3%	3.4%	..	..	2.9%	6.0%
Grand Bank (Approx. Municipality)	5.1%	5.5%	5.6%	4.1%	6.2%	4.8%
<b>Local Area 2I: Bay L'Argent Area</b>	<b>1.7%</b>	<b>2.3%</b>	<b>2.0%</b>	<b>1.9%</b>	<b>1.2%</b>	<b>2.6%</b>
Bay L'Argent (Municipality)	..	..	..	..	..	..
Harbour Mille-Little Harbour East (Local Service District)	..	..	..	..	..	..
Little Bay East (Municipality)	7.4%	11.1%	..	..	..	..
St. Bernard's-Jacques Fontaine (Municipality)	2.6%	1.8%	3.3%	3.5%	2.6%	2.4%
<b>Local Area 2J: Terrenceville Area</b>	<b>2.5%</b>	<b>2.1%</b>	<b>4.3%</b>	<b>..</b>	<b>2.1%</b>	<b>..</b>
English Harbour East (Municipality)	5.7%	..	..	..	..	..
Grand Le Pierre (Municipality)	..	..	5.0%	..	..	..
Terrenceville (Municipality)	2.6%	3.0%	6.0%	..	2.3%	..
<b>Local Area 3A: Belle Bay</b>	<b>4.2%</b>	<b>3.5%</b>	<b>4.1%</b>	<b>4.5%</b>	<b>5.2%</b>	<b>4.7%</b>
Belleoram (Municipality)	..	..	..	..	..	..
Pool's Cove (Municipality)	9.5%	5.7%	..	..	5.0%	6.5%
Rencontre East (Municipality)	..	6.5%	6.9%	..	..	..
St. Jacques-Coomb's Cove (Municipality)	..	..	..	8.7%	8.3%	7.8%
<b>Local Area 3B: Harbour Breton Area</b>	<b>3.0%</b>	<b>2.1%</b>	<b>7.1%</b>	<b>8.5%</b>	<b>5.3%</b>	<b>7.0%</b>
Harbour Breton (Municipality)	3.0%	1.8%	7.4%	8.5%	5.7%	7.0%
<b>Local Area 3C: Hermitage Bay</b>	<b>5.8%</b>	<b>4.4%</b>	<b>1.0%</b>	<b>3.7%</b>	<b>3.3%</b>	<b>3.6%</b>
Gaultois (Municipality)	7.7%	11.3%	..	..	..	..
Hermitage-Sandyville	5.7%	2.8%	..	..	5.1%	4.9%
Seal Cove, Fortune Bay (Municipality)	5.8%	3.1%	..	3.9%	4.5%	4.3%
<b>Local Area 3D: Bay d'Espoir Area</b>	<b>5.0%</b>	<b>4.8%</b>	<b>6.5%</b>	<b>5.2%</b>	<b>5.5%</b>	<b>6.7%</b>
Milltown-Head of Bay D'Espoir (Municipality)	..	..	..	7.7%	7.4%	6.9%
Samiajij Miawpukek	4.3%	6.3%	6.8%	6.3%	7.1%	7.1%
St. Alban's (Approx. Municipality)	5.6%	4.0%	6.6%	3.7%	4.3%	5.9%
<b>Local Area 3E: Burgeo Area</b>	<b>3.5%</b>	<b>4.3%</b>	<b>7.6%</b>	<b>4.0%</b>	<b>4.7%</b>	<b>4.9%</b>
Burgeo	..	..	..	..	..	..
Francois (Local Service District)	7.4%	..	..	..	..	..
Grey River (Local Service District)	..	6.7%	5.7%	..	..	..
La Poile (Local Service District)	8.0%	8.7%	..	..	..	..
Ramea (Municipality)	4.4%	6.2%	6.1%	7.6%	..	4.3%

<b>Local Area 3H: Port aux Basques Area</b>	<b>3.3%</b>	<b>6.1%</b>	<b>4.2%</b>	<b>5.2%</b>	<b>6.7%</b>	<b>7.7%</b>
Burnt Islands	..	..	..	..	..	..
Cape Ray (Local Service District)	..	..	..	..	..	..
Channel-Port aux Basques (Approx. Municipality)	3.9%	..	..	5.2%	7.9%	8.9%
Isle aux Morts (Municipality)	3.1%	4.4%	4.6%	5.3%	4.1%	8.7%
<b>Local Area 3J: Rose Blanche Area</b>	<b>3.6%</b>	<b>..</b>	<b>3.6%</b>	<b>..</b>	<b>3.8%</b>	<b>3.9%</b>
Rose Blanche-Harbour le Cou (Approx. Municipality)	3.8%	1.6%	3.6%	..	3.8%	3.9%
<b>Local Area 4A: Codroy Valley</b>	<b>4.0%</b>	<b>3.4%</b>	<b>8.7%</b>	<b>4.5%</b>	<b>7.7%</b>	<b>9.5%</b>
Codroy-Cape Anguille	..	..	..	..	..	..
South Branch-Coal Brook	5.7%	4.9%	4.1%	6.0%	..	..
St. Andrew's (Local Service District)	..	..	..	..	..	20.7%
<b>Local Area 4B: Crabbes River</b>	<b>1.8%</b>	<b>4.0%</b>	<b>3.6%</b>	<b>10.4%</b>	<b>3.4%</b>	<b>2.7%</b>
Bay St. George South (Local Service District)	..	..	..	10.0%	3.4%	2.7%
<b>Local Area 4C: St. George's Area</b>	<b>5.6%</b>	<b>3.0%</b>	<b>6.0%</b>	<b>4.2%</b>	<b>6.6%</b>	<b>12.3%</b>
Barachois Brook (Local Service District)	..	..	..	..	..	..
St. George's (Municipality)	..	..	..	5.2%	8.4%	15.3%
<b>Local Area 4D: Stephenville-Port au Port Peninsula</b>	<b>5.5%</b>	<b>6.9%</b>	<b>8.5%</b>	<b>8.7%</b>	<b>9.7%</b>	<b>10.3%</b>
Cape St. George	..	..	5.1%	5.4%	5.6%	2.7%
Kippens (Municipality)	..	..	..	23.5%	17.2%	17.5%
Lourdes (Municipality)	..	..	..	7.6%	5.1%	6.7%
Noels Pond	..	..	11.1%	..	..	14.3%
Port au Port East (Municipality)	..	..	6.8%	7.3%	12.4%	7.9%
Port au Port West-Aguathuna-Felix Cove (Municipality)	..	..	..	..	7.1%	14.7%
Stephenville (Approx. Municipality)	..	..	..	9.5%	11.3%	12.4%
Stephenville Crossing (Approx. Municipality)	3.1%	4.6%	3.3%	4.0%	7.5%	8.5%
West Bay (Local Service District)	..	..	..	..	..	7.7%
<b>Local Area 5C: Corner Brook-Pasadena Area</b>	<b>8.1%</b>	<b>10.4%</b>	<b>12.8%</b>	<b>14.1%</b>	<b>16.1%</b>	<b>17.5%</b>
Corner Brook (Municipality)	..	..	14.1%	14.1%	15.8%	17.1%
Gillams (Municipality)	..	..	..	8.3%	14.5%	5.8%
Hughes Brook (Municipality)	..	..	..	..	6.3%	7.3%
Irishtown-Summerside (Municipality)	..	..	..	6.3%	6.4%	6.5%
Massey Drive (Municipality)	..	..	..	18.8%	25.3%	29.2%
McIver's (Municipality)	..	..	..	7.1%	5.5%	10.6%
Meadows (Municipality)	..	..	..	7.9%	9.3%	6.9%
Mount Moriah	5.9%	6.7%	6.7%	..	4.5%	9.3%
Pasadena (Municipality)	6.3%	10.8%	12.2%	18.0%	18.9%	20.0%
Steady Brook (Municipality)	..	..	..	39.3%	34.5%	28.2%
<b>Local Area 5D: Bay of Islands</b>	<b>2.3%</b>	<b>2.8%</b>	<b>4.0%</b>	<b>4.5%</b>	<b>4.7%</b>	<b>7.6%</b>
Cox's Cove (Municipality)	2.1%	1.6%	1.9%	..	3.4%	3.7%
Humber Arm South (Municipality)	..	..	..	4.7%	5.3%	9.7%
Lark Harbour (Municipality)	1.7%	2.9%	2.2%	2.3%	3.3%	6.3%
York Harbour (Municipality)	6.0%	..	9.5%	14.5%	8.7%	8.2%
<b>Local Area 9A: Bonne Bay Area</b>	<b>7.2%</b>	<b>6.3%</b>	<b>7.8%</b>	<b>7.6%</b>	<b>10.5%</b>	<b>14.5%</b>
Glenburnie-Birchy Head-Shoal Brook (Municipality)	..	..	..	8.5%	9.3%	7.5%
Norris Point (Municipality)	9.1%	7.3%	8.9%	6.8%	13.9%	14.0%
Rocky Harbour (Municipality)	9.4%	11.3%	9.5%	9.6%	14.5%	20.4%
Trout River (Municipality)	3.9%	2.0%	3.9%	4.0%	..	2.4%
Woody Point (Municipality)	..	..	..	..	12.3%	17.5%

\*this is a subcategory of Postsecondary certificate, diploma or degree

Figures may not add to total due to rounding. Also, please note that there may be smaller communities/areas not listed within the local area, therefore communities listed may not add to the total local area.

".." indicates data is not available and/or may be suppressed for data quality or confidentiality reasons.

**Source:** Compiled by the Newfoundland and Labrador Statistics Agency based on information provided from the Census of Population 1996, 2001, 2006, 2011, 2016 and 2021 Statistics Canada.

## Total labour force aged 15 years and over by work activity in the reference year

## Worked part-time in the reference year

1996, 2001, 2011, 2016 and 2021

Geography	1996	2001	2006	2011	2016	2021
<b>Newfoundland and Labrador</b>	<b>53,620</b>	<b>50,745</b>	<b>52,270</b>	<b>37,030</b>	<b>39,430</b>	<b>36,960</b>
Cow Head	60	60	40	25	45	40
St. Paul's	40	15	20	..	15	10
<b>Local Area 2C: Placentia Bay West Centre</b>	<b>125</b>	<b>160</b>	<b>135</b>	<b>65</b>	<b>75</b>	<b>85</b>
Baine Harbour (Municipality)	20	10	20	..	10	20
Boat Harbour-Brookside	..	..	..	..	..	..
Parkers Cove (Municipality)	..	..	..	..	..	..
Red Harbour (Municipality)	20	..	20	..	10	20
Rushoon (Municipality)	25	40	30	..	10	20
<b>Local Area 2D: Mortier Bay</b>	<b>735</b>	<b>670</b>	<b>725</b>	<b>470</b>	<b>425</b>	<b>450</b>
Marystown (Municipality)	..	..	..	..	..	..
Winterland (Approx. Municipality)	25	..	30	15	25	30
<b>Local Area 2E: Burin Area</b>	<b>395</b>	<b>420</b>	<b>385</b>	<b>135</b>	<b>255</b>	<b>205</b>
Burin (Municipality)	..	..	..	..	..	..
Epworth-Great Salmonier (Approx. Local Service District)	25	10	20	10	..	..
Fox Cove - Mortier (Municipality)	..	..	..	..	..	..
Lewin's Cove	25	30	65	30	30	40
<b>Local Area 2F: St. Lawrence Area</b>	<b>80</b>	<b>175</b>	<b>145</b>	<b>65</b>	<b>85</b>	<b>80</b>
Little St. Lawrence	10	20	..	20	..	20
St. Lawrence (Municipality)	70	160	145	45	80	55
<b>Local Area 2G: Lamaline Area</b>	<b>120</b>	<b>145</b>	<b>170</b>	<b>70</b>	<b>135</b>	<b>100</b>
Lamaline (Municipality)	..	..	..	..	..	..
Lawn (Municipality)	50	45	75	40	45	35
Lord's Cove (Municipality)	..	..	..	..	..	..
Point May (Municipality)	..	..	..	..	..	..
<b>Local Area 2H: Fortune-Grand Bank Area</b>	<b>720</b>	<b>525</b>	<b>675</b>	<b>295</b>	<b>370</b>	<b>230</b>
Fortune (Municipality)	210	160	185	95	85	80
Frenchman's Cove, Fortune Bay	30	30	15	..	15	10
Garnish (Municipality)	60	40	35	35	30	20
Grand Bank (Approx. Municipality)	415	300	440	155	235	110
<b>Local Area 2I: Bay L'Argent Area</b>	<b>55</b>	<b>80</b>	<b>105</b>	<b>75</b>	<b>50</b>	<b>50</b>
Bay L'Argent (Municipality)	15	10	35	35	10	10
Harbour Mille-Little Harbour East (Local Service District)	..	..	10	..	10	15
Little Bay East (Municipality)	15	35	10	..	10	..
St. Bernard's-Jacques Fontaine (Municipality)	25	30	50	25	30	20
<b>Local Area 2J: Terrenceville Area</b>	<b>55</b>	<b>65</b>	<b>100</b>	<b>30</b>	<b>50</b>	<b>50</b>
English Harbour East (Municipality)	10	10	25	..	..	15
Grand Le Pierre (Municipality)	30	15	25	15	15	10
Terrenceville (Municipality)	20	35	50	..	25	20
<b>Local Area 3A: Belle Bay</b>	<b>150</b>	<b>160</b>	<b>130</b>	<b>115</b>	<b>115</b>	<b>65</b>
Belleoram (Municipality)	30	20	50	35	45	20
Pool's Cove (Municipality)	30	45	10	..	..	..
Rencontre East (Municipality)	45	20	..	..	..	..
St. Jacques-Coomb's Cove (Municipality)	..	..	..	60	55	50
<b>Local Area 3B: Harbour Breton Area</b>	<b>195</b>	<b>215</b>	<b>205</b>	<b>115</b>	<b>155</b>	<b>115</b>
Harbour Breton (Municipality)	195	215	210	115	155	115
<b>Local Area 3C: Hermitage Bay</b>	<b>200</b>	<b>140</b>	<b>155</b>	<b>60</b>	<b>50</b>	<b>55</b>
Gaultois (Municipality)	75	15	30	..	10	..
Hermitage-Sandyville	80	80	90	45	35	35
Seal Cove, Fortune Bay (Municipality)	45	45	40	10	10	15
<b>Local Area 3D: Bay d'Espoir Area</b>	<b>220</b>	<b>295</b>	<b>220</b>	<b>175</b>	<b>215</b>	<b>170</b>
Milltown-Head of Bay D'Espoir (Municipality)	..	..	..	..	..	..
Samiajj Miawpukek	..	20	10	10	10	15
St. Alban's (Approx. Municipality)	150	160	130	95	145	135
<b>Local Area 3E: Burgeo Area</b>	<b>420</b>	<b>285</b>	<b>360</b>	<b>180</b>	<b>160</b>	<b>145</b>
Burgeo	..	..	..	..	..	..
Francois (Local Service District)	35	..	15	10	..	..
Grey River (Local Service District)	10	10	30	15	..	..
La Poile (Local Service District)	..	20	60	..	..	..
Ramea (Municipality)	230	60	80	45	35	15
<b>Local Area 3H: Port aux Basques Area</b>	<b>945</b>	<b>660</b>	<b>755</b>	<b>420</b>	<b>465</b>	<b>310</b>
Burnt Islands	..	..	..	..	..	..
Cape Ray (Local Service District)	..	..	..	..	..	..
Channel-Port aux Basques (Approx. Municipality)	635	460	540	305	330	235
Isle aux Morts (Municipality)	80	55	85	30	65	25
<b>Local Area 3J: Rose Blanche Area</b>	<b>105</b>	<b>40</b>	<b>30</b>	<b>35</b>	<b>55</b>	<b>35</b>
Rose Blanche-Harbour le Cou (Approx. Municipality)	95	35	30	35	60	35
<b>Local Area 4A: Codroy Valley</b>	<b>100</b>	<b>120</b>	<b>110</b>	<b>20</b>	<b>110</b>	<b>65</b>
Codroy-Cape Anguille	20	30	30	..	20	..
South Branch-Coal Brook	10	..	25	..	..	..
St. Andrew's (Local Service District)	..	..	..	..	..	..
<b>Local Area 4B: Crabbes River</b>	<b>110</b>	<b>85</b>	<b>110</b>	<b>35</b>	<b>70</b>	<b>70</b>
Bay St. George South (Local Service District)	..	..	..	35	70	70
<b>Local Area 4C: St. George's Area</b>	<b>120</b>	<b>185</b>	<b>205</b>	<b>85</b>	<b>95</b>	<b>55</b>
Barachois Brook (Local Service District)	..	..	..	..	..	..

St. George's (Municipality)	..	..	..	..	..	..
<b>Local Area 4D: Stephenville-Port au Port Peninsula</b>	<b>1,625</b>	<b>1,325</b>	<b>1,505</b>	<b>890</b>	<b>1,070</b>	<b>950</b>
Cape St. George	..	..	65	55	75	75
Kippens (Municipality)	..	..	..	100	170	120
Lourdes (Municipality)	..	..	..	..	..	..
Noels Pond	..	..	15	..	..	..
Port au Port East (Municipality)	..	..	65	..	..	..
Port au Port West-Aguathuna-Felix Cove (Municipality)	..	..	..	..	..	..
Stephenville (Approx. Municipality)	..	..	..	400	545	415
Stephenville Crossing (Approx. Municipality)	195	155	160	115	105	160
West Bay (Local Service District)	..	..	..	..	..	..
<b>Local Area 5C: Corner Brook-Pasadena Area</b>	<b>3,570</b>	<b>3,285</b>	<b>3,235</b>	<b>2,025</b>	<b>2,320</b>	<b>2,075</b>
Corner Brook (Municipality)	..	..	..	1,485	1,605	1,355
Gillams (Municipality)	..	..	..	..	..	..
Hughes Brook (Municipality)	..	..	..	..	..	..
Irishtown-Summerside (Municipality)	..	..	..	..	..	..
Massey Drive (Municipality)	..	..	..	..	..	..
McIver's (Municipality)	..	..	..	..	..	..
Meadows (Municipality)	..	..	..	..	..	..
Mount Moriah	55	45	75	..	40	35
Pasadena (Municipality)	340	350	270	235	210	260
Steady Brook (Municipality)	..	..	..	..	..	..
<b>Local Area 5D: Bay of Islands</b>	<b>405</b>	<b>440</b>	<b>415</b>	<b>215</b>	<b>260</b>	<b>175</b>
Cox's Cove (Municipality)	90	130	90	15	55	20
Humber Arm South (Municipality)	200	175	245	175	125	95
Lark Harbour (Municipality)	90	85	35	25	35	45
York Harbour (Municipality)	30	55	35	..	40	10
<b>Local Area 9A: Bonne Bay Area</b>	<b>260</b>	<b>235</b>	<b>230</b>	<b>100</b>	<b>135</b>	<b>120</b>
Glenburnie-Birchy Head-Shoal Brook (Municipality)	..	..	..	..	..	..
Norris Point (Municipality)	70	70	35	15	25	25
Rocky Harbour (Municipality)	85	60	80	20	65	35
Trout River (Municipality)	35	55	35	30	25	50
Woody Point (Municipality)	..	..	..	..	..	..

Figures may not add to total due to rounding. Also, please note that there may be smaller communities/areas not listed within the local area, therefore communities listed may not add to the total local area.

".." indicates data is not available and/or may be suppressed for data quality or confidentiality reasons.

**Source:** Compiled by the Newfoundland and Labrador Statistics Agency based on information provided from the Census of Population 1996, 2001, 2006, 2011, 2016 and 2021 Statistics Canada.